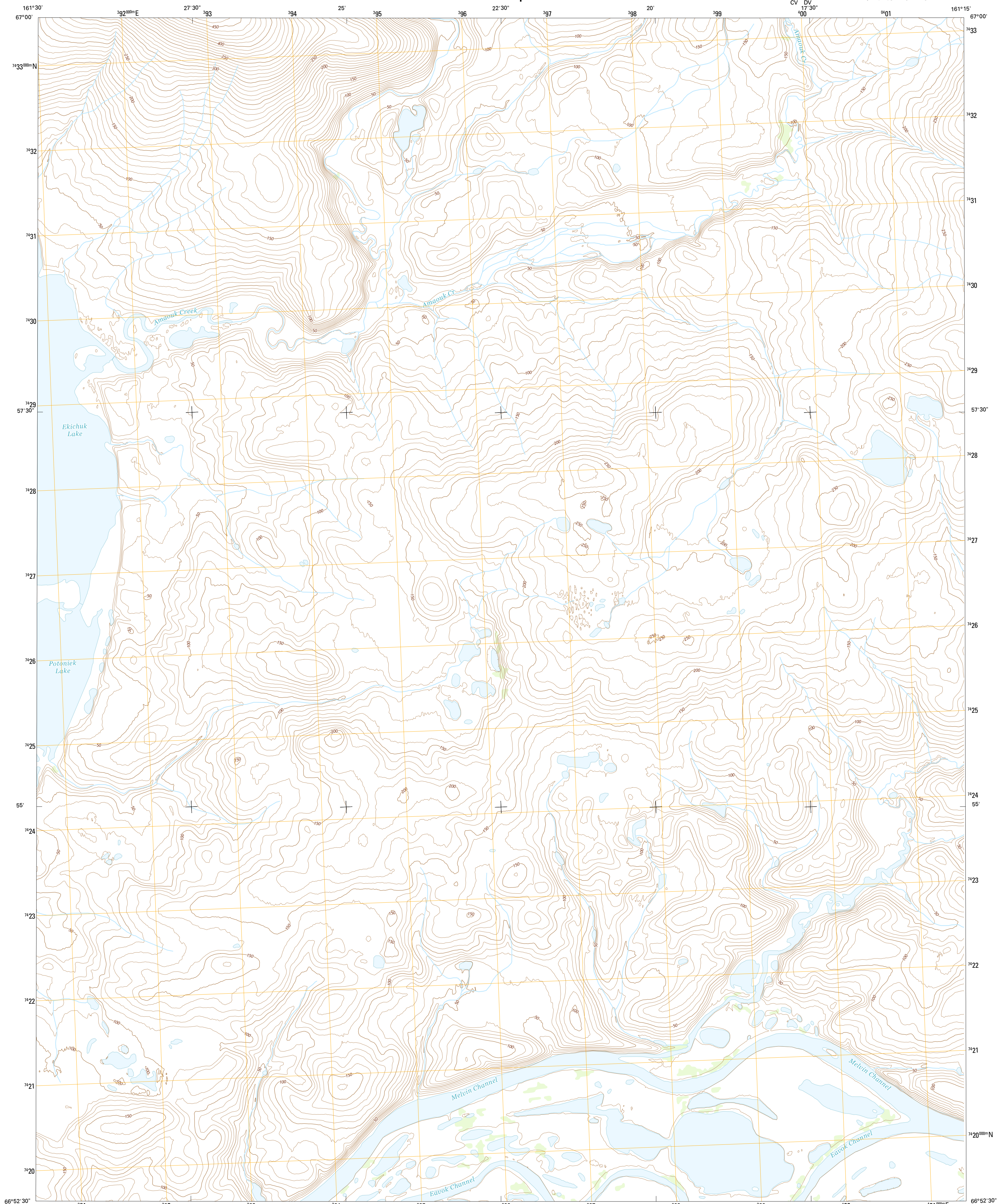




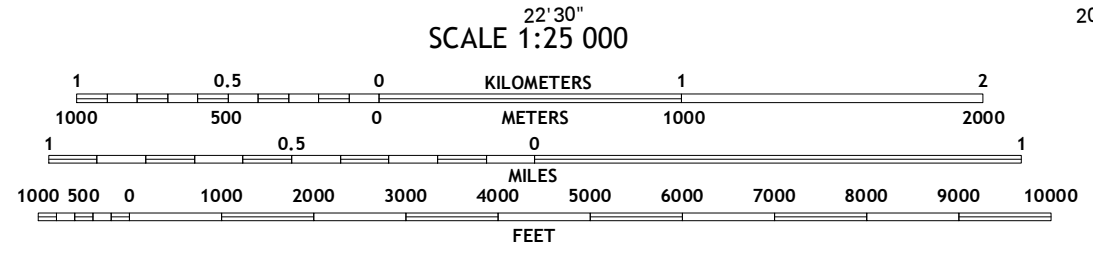
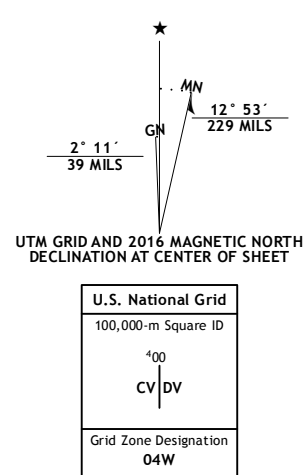
U.S. DEPARTMENT OF THE INTERIOR
U.S. GEOLOGICAL SURVEY



SELAWIK D-5 NW QUADRANGLE
ALASKA-NORTHWEST ARCTIC BOROUGH
7.5-MINUTE SERIES



Produced by the United States Geological Survey
 North American Datum of 1983 (NAD83)
 World Geodetic System of 1984 (WGS84). Projection and
 1 000-meter grid: Universal Transverse Mercator, Zone 46W
 10 000-foot ticks: Alaska Coordinate System of 1983 (zone 6)
 This map is not a legal document. Boundaries may be
 generalized for this map scale. Private lands within government
 reservations may not be shown. Obtain permission before
 entering private lands.
 Imagery.....SPOTD, 2009 - 2015
 Roads.....Alaska Dept. of Transportation, 2014
 Names.....GNIS, 2016
 Hydrography.....National Hydrography Dataset, 2009
 Contours.....National Elevation Dataset, 2013
 Boundaries.....Multiple sources; see metadata file, 1950 - 2016
 Public Land Survey System.....BLM, 2006 - 2008
 Wetlands.....FWS National Wetlands Inventory 1977 - 2014



CONTOUR INTERVAL 10 FEET
 NORTH AMERICAN DATUM OF 1988
 This map was produced to conform with the
 National Geospatial Program US Topo Product Standard, 2011.
 A metadata file associated with this product is draft version 0.6.18

ROAD CLASSIFICATION

Expressway	Local Connector
Secondary Hwy	Local Road
Ramp	4WD
Interstate Route	US Route
	State Route

QUADRANGLE LOCATION

1	2	3
4	5	6
7	8	

ADJOINING QUADRANGLES @ Selawik (D-5) SE

SELAWIK D-5 NW, AK
2016

