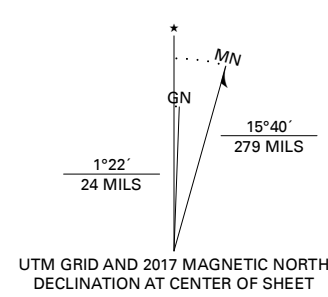


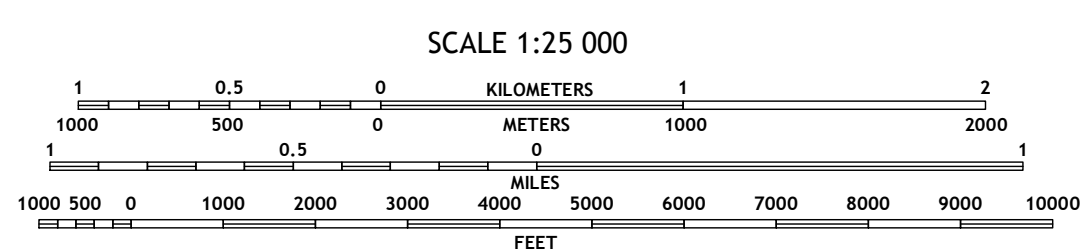
Produced by the United States Geological Survey

North American Datum of 1983 (NAD83)
World Geodetic System of 1984 (WGS84). Projection and
1 000-meter grid/Universal Transverse Mercator, Zone 5V
This map is not a legal document. Boundaries may be
generalized for this map scale. Private lands within government
reservations may not be shown. Obtain permission before
entering private lands.

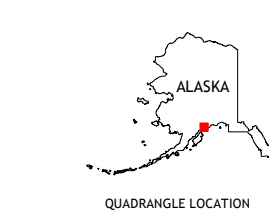
Imagery	SPOT	2010
Roads	Alaska Dept. of Transportation	2018
Names	GNS	1981 - 2011
Hydrography	National Hydrography Dataset	2002 - 2018
Contours	National Elevation Dataset	2018
Boundaries	Multiple sources; see metadata file	2016 - 2017
Public Land Survey System	BLM	2008
Wetlands	FWS National Wetlands Inventory	1977 - 1978



U.S. National Grid	
100,000 - m Square ID	NG
	NF
	00
Grid Zone Designation	
5V	



CONTOUR INTERVAL 40 FEET
NORTH AMERICAN VERTICAL DATUM OF 1988
This map was produced to conform with the
National Geospatial Program US Topo Product Standard, 2011.
A metadata file associated with this product is draft version 0.6.17



1	2	3
4	5	6
7	8	

ADJOINING QUADRANGLES

ROAD CLASSIFICATION	
Expressway	Local Connector
Secondary Hwy	Local Road
Ramp	4WD
Interstate Route	US Route
	State Route

