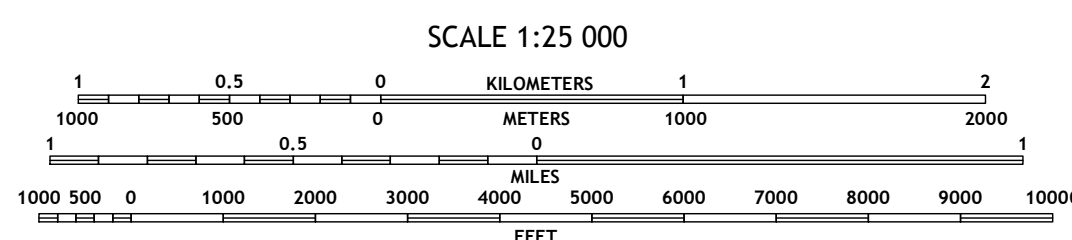
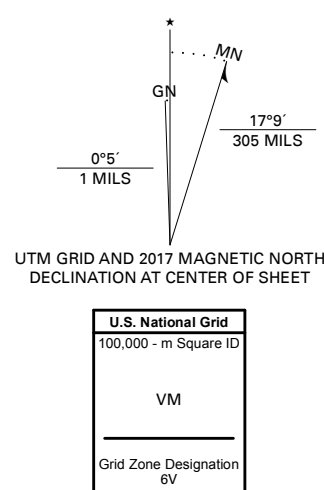


**Produced by the United States Geological Survey**  
North American Datum of 1983 (NAD83). Projection and 1 000-meter grid/Universal Transverse Mercator, Zone 6V  
This map is not a legal document. Boundaries may be generalized for this map scale. Private lands within government reservations may not be shown. Obtain permission before entering private lands.

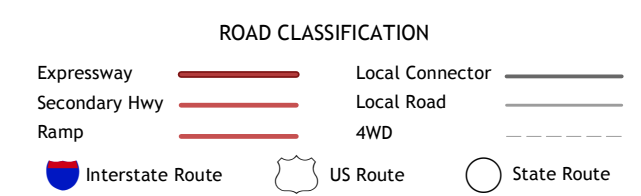
Imagery.....SPOT, © September 2010  
Roads.....Alaska Dept. of Transportation, Not Available  
Names.....GNIS, Not Available  
Hydrography.....National Hydrography Dataset, 2018  
Contours.....National Elevation Dataset, Not Available  
Boundaries.....Multiple sources; see metadata file: 2016 - 2017  
Public Land Survey System.....BLM, 2008  
Wetlands.....FWS National Wetlands Inventory, Not Available



1	2	3
4	5	6

ADJOINING QUADRANGLES

1 Seward A-1 NW  
2 Seward A-1 NE  
3 Cordova A-8 NW  
4 Seward A-1 SW  
5 Cordova A-8 SW  
6 Blyng Sound D-1 NW



CONTOURS NOT PRESENT BECAUSE AVAILABLE ELEVATION DATA DO NOT MEET ACCURACY REQUIREMENTS

This map was produced to conform with the National Geospatial Program US Topo Product Standard, 2011. A metadata file associated with this product is draft version 0.6.17

