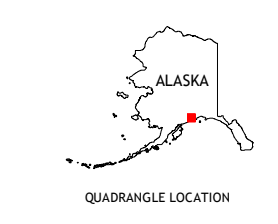
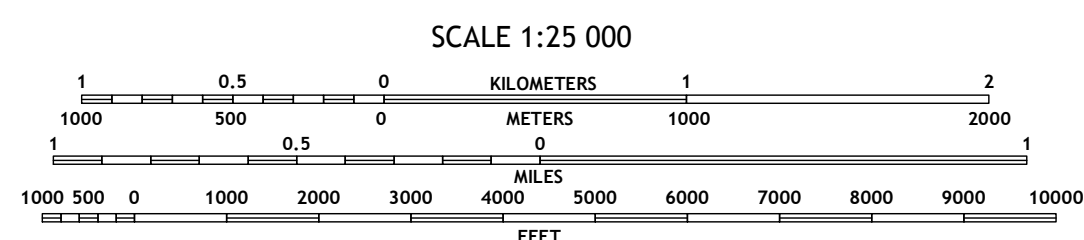
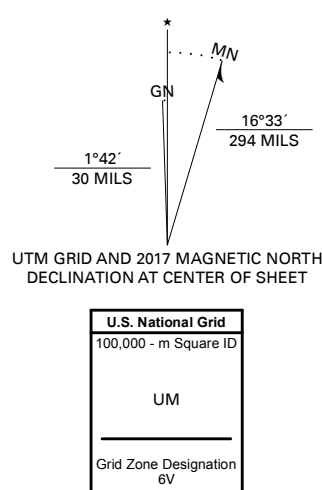


Produced by the United States Geological Survey
North American Datum of 1983 (NAD83)
World Geodetic System of 1984 (WGS84) Projection and
1 000-meter grid: Universal Transverse Mercator, Zone 6V

This map is not a legal document. Boundaries may be generalized for this map scale. Private lands within government reservations may not be shown. Obtain permission before entering private lands.

Imagery.....SPOT, © September 2010
Roads.....Alaska Dept. of Transportation, Not Available
within US Forest Service Lands.....FSTopo Data
Names.....with Limited Forest Service updates, Not Available
with GNS, 1981 - 2017
Hydrography.....National Hydrography Dataset, 2001 - 2016
Contours.....National Elevation Dataset, 2017
Boundaries.....Multiple sources, see metadata file, 2017
Public Land Survey System.....BLM, 2008 - 2017
Wetlands.....FWS National Wetlands Inventory 1978



1	2	3
4	5	6
7	8	

ADJOINING QUADRANGLES

ROAD CLASSIFICATION

Expressway	Local Connector	State Route
Secondary Hwy	Local Road	FS High
Ramp	4WD	Clearance Route
Interstate Route	US Route	FS Passenger Route
FS Primary Route	FS Passenger Route	FS High

Check with local Forest Service unit for current travel conditions and restrictions.

SEWARD A-6 SE, AK
2017

CONTOUR INTERVAL 80 FEET
NORTH AMERICAN VERTICAL DATUM OF 1988

This map was produced to conform with the National Geospatial Program US Topo Product Standard, 2011. A metadata file associated with this product is draft version 0.6.17

