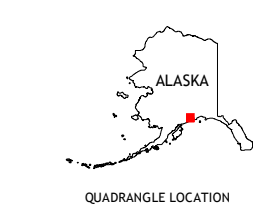
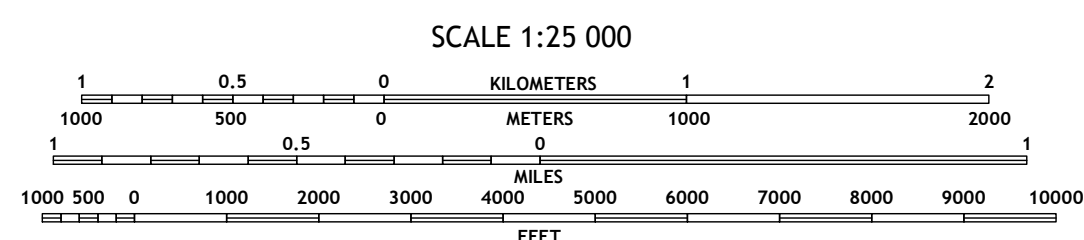
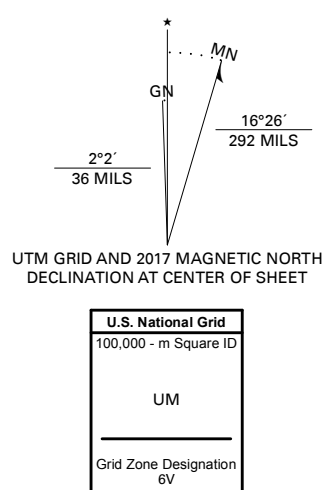


Produced by the United States Geological Survey
North American Datum of 1983 (NAD83)
World Geodetic System of 1984 (WGS84). Projection and
1 000-meter grid: Universal Transverse Mercator, Zone 6V

This map is not a legal document. Boundaries may be
generalized for this map scale. Private lands within government
reservations may not be shown. Obtain permission before
entering private lands.

| | |
|--------------------------------------|---|
| Imagery | SPOT, © September 2010 |
| Roads | Alaska Dept. of Transportation 2017 |
| Roads within US Forest Service Lands | with limited Forest Service updates, 2017 |
| Names | GNIS, 1981 - 2017 |
| Hydrography | National Hydrography Dataset, 2001 - 2016 |
| Contours | National Elevation Dataset, 2017 |
| Boundaries | Multiple sources; see metadata file 2017 |
| Public Land Survey System | BLM, 2008 - 2017 |
| Wetlands | FWS National Wetlands Inventory 1978 |



| | | |
|---|---|---|
| 1 | 2 | 3 |
| 4 | 5 | 6 |
| 7 | 8 | |

ADJOINING QUADRANGLES

1 Seward A-7 NW
2 Seward A-7 NE
3 Seward A-6 NW
4 Seward A-7 SW
5 Seward A-6 SW
6 Blyling Sound D-7 NW
7 Blyling Sound D-7 NE
8 Blyling Sound D-6 NW

ROAD CLASSIFICATION

| | |
|------------------|-------------------------|
| Expressway | Local Connector |
| Secondary Hwy | Local Road |
| Ramp | 4WD |
| Interstate Route | US Route |
| FS Primary Route | FS Passenger Route |
| | FS High Clearance Route |

Check with local Forest Service unit for current travel conditions and restrictions.

SEWARD A-7 SE, AK
2017

