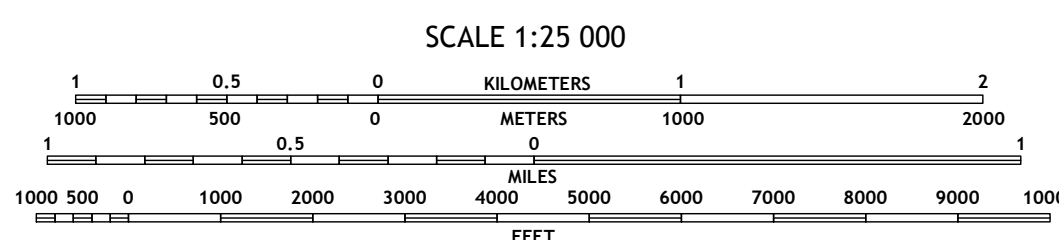

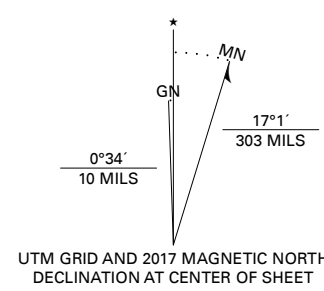




Produced by the United States Geological Survey North American Datum of 1983 (NAD83) World Geodetic System of 1984 (WGS84) Projection and 1 000-meter grid: Universal Transverse Mercator, Zone 6V

This map is not a legal document. Boundaries may be generalized for this map scale. Private lands within government reservations may not be shown. Obtain permission before entering private lands.

Imagery: SPOT, © September 2010 - July 2011
Roads: Alaska Dept. of Transportation, Not Available
Names: US Forest Service Lands, FSTopo Data with limited Forest Service updates, Not Available
Hydrography: National Hydrography Dataset, 2000 - 2018
Contours: National Elevation Dataset, 2017
Boundaries: Multiple sources; see metadata file 2016, 2017
Public Land Survey System: BLM, 2008
Wetlands: FWS National Wetlands Inventory 1982



CONTOUR INTERVAL 40 FEET NORTH AMERICAN VERTICAL DATUM OF 1988
This map was produced to conform with the National Geospatial Program US Topo Product Standard, 2011. A metadata file associated with this product is draft version 0.6.17



ADJOINING QUADRANGLES

1	2	3
4	5	6
7	8	

- 1 Seward B-3 NE
- 2 Seward B-2 NE
- 3 Seward B-2 NW
- 4 Seward B-3 SE
- 5 Seward B-2 SE
- 6 Seward A-3 NE
- 7 Seward A-2 NW
- 8 Seward A-2 NE

ROAD CLASSIFICATION

Expressway	Local Connector
Secondary Hwy	Local Road
Ramp	4WD
Interstate Route	US Route
FS Primary Route	FS Passenger Route
	FS High Clearance Route
	State Route

Check with local Forest Service unit for current travel conditions and restrictions.

SEWARD B-2 SW, AK 2018

