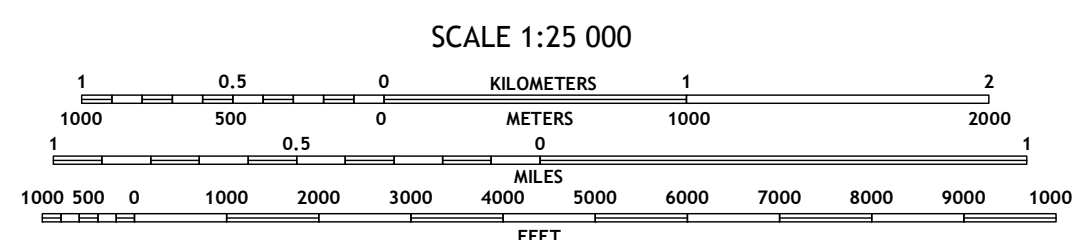

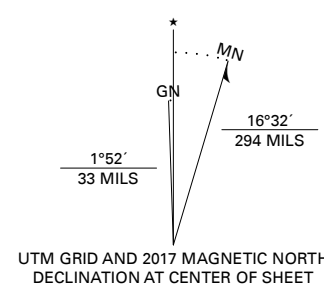


Produced by the United States Geological Survey North American Datum of 1983 (NAD83) World Geodetic System of 1984 (WGS84) Projection and 1 000-meter grid: Universal Transverse Mercator, Zone 6V

This map is not a legal document. Boundaries may be generalized for this map scale. Private lands within government reservations may not be shown. Obtain permission before entering private lands.

Imagery: SPOT, © September 2010
Roads: Alaska Dept. of Transportation, Not Available
Roads within US Forest Service Lands: FSTopo Data with limited Forest Service updates, Not Available
Names: GNS, 1981 - 2018
Hydrography: National Hydrography Dataset, 2001 - 2017
Contours: National Elevation Dataset, 2017
Boundaries: Multiple sources; see metadata file 2016, 2017
Public Land Survey System: BLM, 2008
Wetlands: FWS National Wetlands Inventory 1978



CONTOUR INTERVAL 80 FEET NORTH AMERICAN VERTICAL DATUM OF 1988 This map was produced to conform with the National Geospatial Program US Topo Product Standard, 2011. A metadata file associated with this product is draft version 0.6.17



ADJOINING QUADRANGLES table with 8 cells and corresponding quadrangle numbers.

ROAD CLASSIFICATION table listing symbols for Expressway, Secondary Hwy, Ramp, Interstate Route, FS Primary Route, Local Connector, Local Road, 4WD, US Route, FS Passenger Route, State Route, and FS High Clearance Route.

Check with local Forest Service unit for current travel conditions and restrictions.

SEWARD B-6 SW, AK 2018



NSN 7560-01-8301-8334-6324 USGS X.2.5.K.3.4.6.1.4