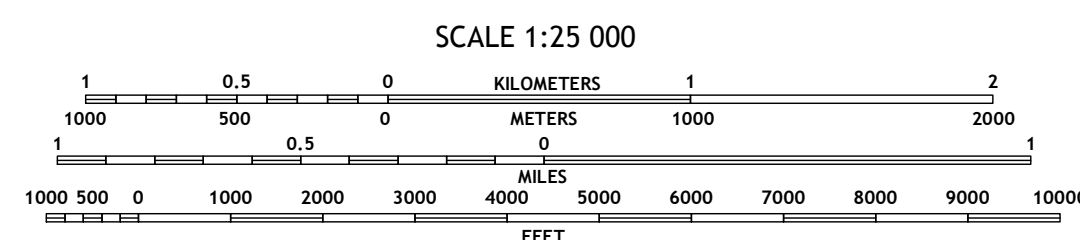

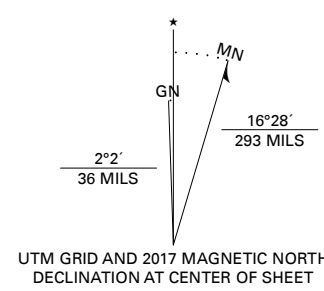


Produced by the United States Geological Survey
North American Datum of 1983 (NAD83)
World Geodetic System of 1984 (WGS84). Projection and
1 000-meter grid: Universal Transverse Mercator, Zone 6V

This map is not a legal document. Boundaries may be
generalized for this map scale. Private lands within government
reservations may not be shown. Obtain permission before
entering private lands.

Imagery..... SPOT, © September 2010
Roads..... Alaska Dept. of Transportation, 2017 - 2018
Roads within US Forest Service Lands..... FS Topo
Data with limited Forest Service updates, 2017 - 2018
Names..... GNS, 2000 - 2011
Hydrography..... National Hydrography Dataset, 2001 - 2018
Contours..... National Elevation Dataset, 2017
Boundaries..... Multiple sources; see metadata file 2016 - 2017
Public Land Survey System..... BLM, 2008
Wetlands..... FWS National Wetlands Inventory, 1978



CONTOUR INTERVAL 80 FEET
NORTH AMERICAN VERTICAL DATUM OF 1988

This map was produced to conform with the
National Geospatial Program US Topo Product Standard, 2011.
A metadata file associated with this product is draft version 0.6.17



1	2	3
4	5	6
7	8	

ADJOINING QUADRANGLES

1 Seward B-7 NW
2 Seward B-7 NE
3 Seward B-6 NW
4 Seward B-7 SW
5 Seward B-6 SW
6 Seward A-7 NW
7 Seward A-7 NE
8 Seward A-6 NW

ROAD CLASSIFICATION

Expressway	Local Connector	State Route
Secondary Hwy	Local Road	Clearance Route
Ramp	4WD	
Interstate Route	US Route	FS High
FS Primary Route	FS Passenger Route	

Check with local Forest Service unit
for current travel conditions and restrictions.

SEWARD B-7 SE, AK
2018

