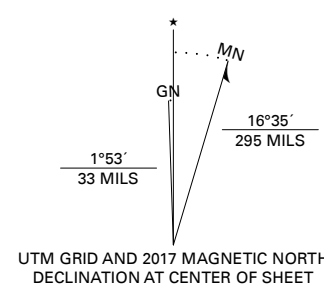


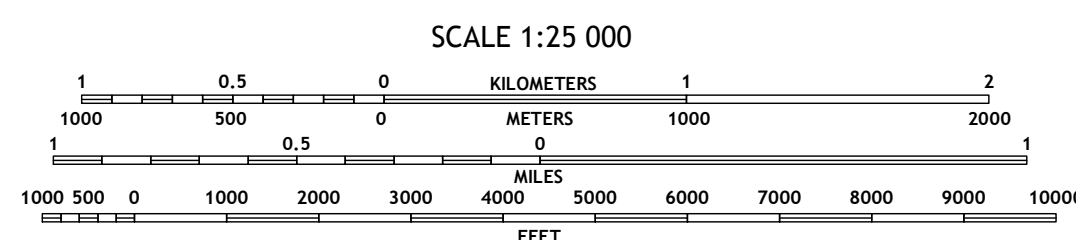
Produced by the United States Geological Survey
North American Datum of 1983 (NAD83)
World Geodetic System of 1984 (WGS84). Projection and
1 000-meter grid: Universal Transverse Mercator, Zone 6V

This map is not a legal document. Boundaries may be
generalized for this map scale. Private lands within government
reservations may not be shown. Obtain permission before
entering private lands.

Imagery.....SPOT, © September 2010
Roads.....Alaska Dept. of Transportation, Not Available
Roads within US Forest Service Lands.....FSTopo Data
Names.....with limited Forest Service updates, Not Available
Hydrography.....GNIS, 1981 - 2018
Contours.....National Hydrography Dataset, 2001 - 2017
Boundaries.....National Elevation Dataset, 2017
Public Land Survey System.....see metadata file 2016, 2017
Wetlands.....BLM, 2008
Wetlands.....National Wetlands Inventory 1978



U.S. National Grid
100,000 - m Square ID
UN
Grid Zone Designation
6V



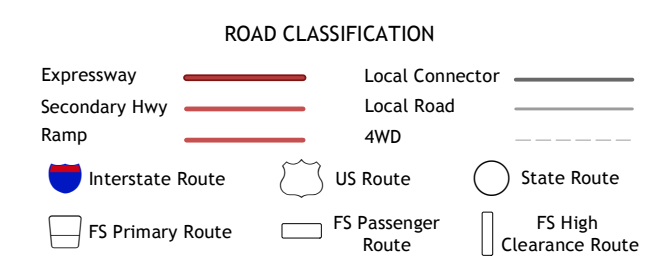
CONTOUR INTERVAL 80 FEET
NORTH AMERICAN VERTICAL DATUM OF 1988
This map was produced to conform with the
National Geospatial Program US Topo Product Standard, 2011.
A metadata file associated with this product is draft version 0.6.17



1	2	3
4	5	6
7	8	

ADJOINING QUADRANGLES

1 Seward C-7 NE
2 Seward C-6 NW
3 Seward C-6 NE
4 Seward C-7 SE
5 Seward C-6 SE
6 Seward B-7 NE
7 Seward B-6 NW
8 Seward B-6 NE



Check with local Forest Service unit
for current travel conditions and restrictions.

SEWARD C-6 SW, AK
2018



NSN 7560-01-603-3349
USGS X-2.5 K 3 3 3 4 9
NSA REF. NO. J USGS X-2.5 K 3 3 3 4 9