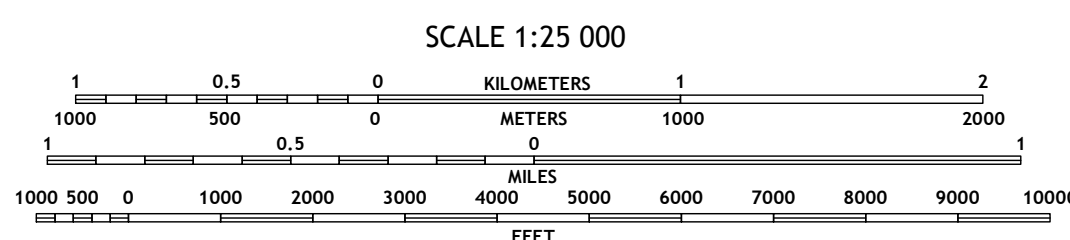

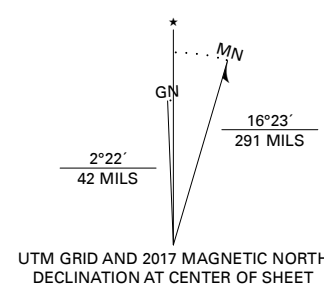


Produced by the United States Geological Survey
North American Datum of 1983 (NAD83)
World Geodetic System of 1984 (WGS84). Projection and
1 000-meter grid: Universal Transverse Mercator, Zone 6V

This map is not a legal document. Boundaries may be
generalized for this map scale. Private lands within government
reservations may not be shown. Obtain permission before
entering private lands.

Imagery.....SPOT, © September 2010 - August 2011
Roads.....Alaska Dept. of Transportation, 2017 - 2018
Roads within US Forest Service Lands.....FSTopo Data
Names.....with limited Forest Service updates, 2017 - 2018
.....GNIS, 2000
Hydrography.....National Hydrography Dataset, 2001 - 2017
Contours.....National Elevation Dataset, 2017
Boundaries.....Multiple sources: see metadata file 2016 - 2017
Public Land Survey System.....BLM, 2008
Wetlands.....FWS National Wetlands Inventory 1978



CONTOUR INTERVAL 80 FEET
NORTH AMERICAN VERTICAL DATUM OF 1988

This map was produced to conform with the
National Geospatial Program US Topo Product Standard, 2011.
A metadata file associated with this product is draft version 0.6.17



ADJOINING QUADRANGLES

1	2	3
4	5	6
7	8	

1 Seward C-8 NW
2 Seward C-8 NE
3 Seward C-7 NW
4 Seward C-8 SW
5 Seward C-7 SW
6 Seward B-8 NW
7 Seward B-8 NE
8 Seward B-7 NW

ROAD CLASSIFICATION

Expressway	Local Connector
Secondary Hwy	Local Road
Ramp	4WD
Interstate Route	US Route
FS Primary Route	FS Passenger Route
	FS High Clearance Route
	State Route

Check with local Forest Service unit
for current travel conditions and restrictions.

SEWARD C-8 SE, AK
2018



NSN 7540-01-603-3347
USGS X.2.5.K.3.3.3.4.7