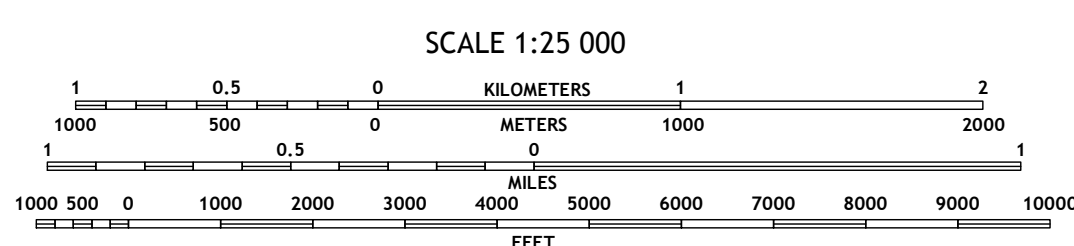

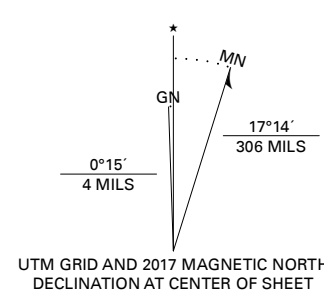




Produced by the United States Geological Survey  
North American Datum of 1983 (NAD83)  
World Geodetic System of 1984 (WGS84). Projection and  
1 000-meter grid: Universal Transverse Mercator, Zone 6V

This map is not a legal document. Boundaries may be  
generalized for this map scale. Private lands within government  
reservations may not be shown. Obtain permission before  
entering private lands.

Imagery.....SPOT, © September 2010 - July 2011  
Roads.....Alaska Dept. of Transportation, 2017  
Roads within US Forest Service Lands.....FSTopo Data  
with limited Forest Service updates, 2017  
Names.....GNIS, 1981 - 2011  
Hydrography.....National Hydrography Dataset, 2001 - 2016  
Contours.....National Elevation Dataset, 2017  
Boundaries.....Multiple sources; see metadata file 2016 - 2017  
Public Land Survey System.....BLM, 2008  
Wetlands.....FWS National Wetlands Inventory 1978 - 1982



CONTOUR INTERVAL 40 FEET  
NORTH AMERICAN VERTICAL DATUM OF 1988  
This map was produced to conform with the  
National Geospatial Program US Topo Product Standard, 2011.  
A metadata file associated with this product is draft version 0.6.17



1	2	3
4	5	6
7	8	

ADJOINING QUADRANGLES

- 1 Anchorage A-2 SE
- 2 Anchorage A-1 SW
- 3 Anchorage A-1 SE
- 4 Seward D-2 NE
- 5 Seward D-1 NE
- 6 Seward D-2 SE
- 7 Seward D-1 SW
- 8 Seward D-1 SE

- ROAD CLASSIFICATION**
- Expressway
  - Secondary Hwy
  - Ramp
  - Interstate Route
  - FS Primary Route
  - Local Connector
  - Local Road
  - 4WD
  - US Route
  - FS Passenger Route
  - State Route
  - FS High Clearance Route
- Check with local Forest Service unit  
for current travel conditions and restrictions.

**SEWARD D-1 NW, AK**  
2018

