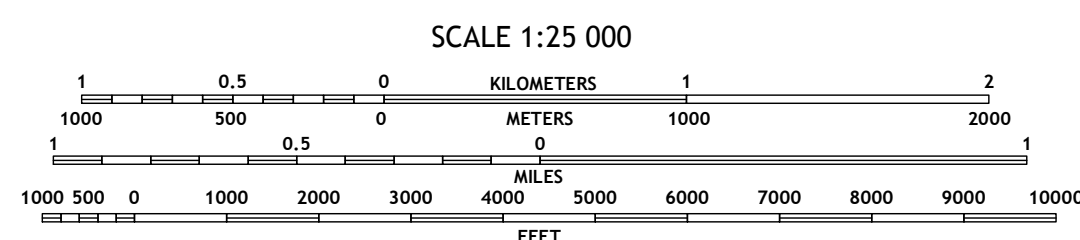

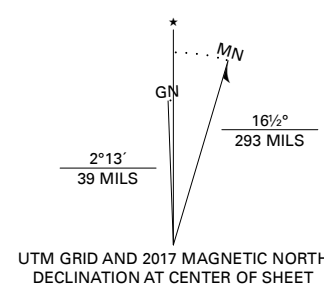


Produced by the United States Geological Survey  
North American Datum of 1983 (NAD83)  
World Geodetic System of 1984 (WGS84). Projection and  
1 000-meter grid: Universal Transverse Mercator, Zone 6V

This map is not a legal document. Boundaries may be generalized for this map scale. Private lands within government reservations may not be shown. Obtain permission before entering private lands.

Imagery.....SPOT, © August 2011 - July 2012  
Roads.....Alaska Dept. of Transportation, 2017 - 2018  
Roads within US Forest Service Lands.....FS Topo Data with limited Forest Service updates, 2017 - 2018  
Names.....GNIS, 2008 - 2017  
Hydrography.....National Hydrography Dataset, 2001 - 2018  
Contours.....National Elevation Dataset, 2017  
Boundaries.....Multiple sources; see metadata file 2016, 2017  
Public Land Survey System.....BLM, 2008  
Wetlands.....FWS National Wetlands Inventory 1978



CONTOUR INTERVAL 80 FEET  
NORTH AMERICAN VERTICAL DATUM OF 1988  
This map was produced to conform with the National Geospatial Program US Topo Product Standard, 2011. A metadata file associated with this product is draft version 0.6.17



1	2	3
4	5	6
7	8	

ADJOINING QUADRANGLES

1 Seward D-8 NE  
2 Seward D-7 NW  
3 Seward D-7 NE  
4 Seward D-8 SE  
5 Seward D-7 SE  
6 Seward C-8 NE  
7 Seward C-7 NW  
8 Seward C-7 NE

**ROAD CLASSIFICATION**

Expressway	Local Connector	Local Road
Secondary Hwy	Local Road	4WD
Ramp	US Route	State Route
Interstate Route	FS Primary Route	FS Passenger Route
FS Primary Route	FS Passenger Route	FS High Clearance Route

Check with local Forest Service unit for current travel conditions and restrictions.

**SEWARD D-7 SW, AK**  
2018



NSN 7540-01-603-622  
USGS X.2.5.K.7.6.7.5.2  
NGA REF. NO.