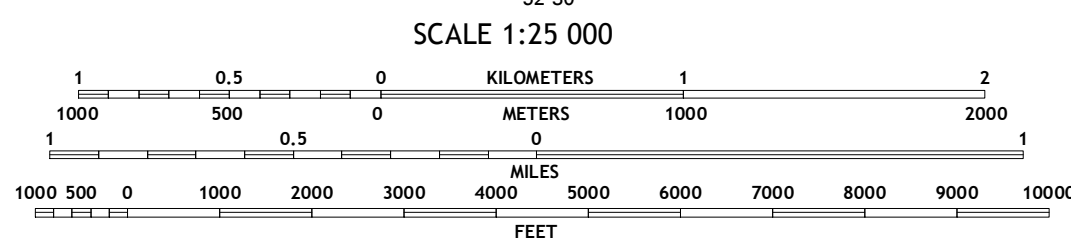
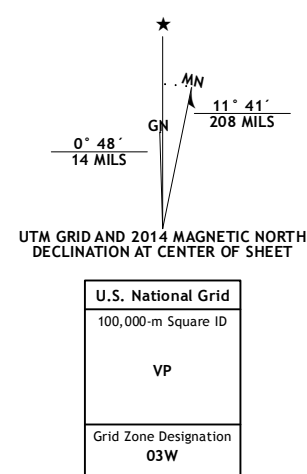


Produced by the United States Geological Survey North American Datum of 1983 (NAD83) World Geodetic System of 1984 (WGS84) Projection and 1 000-meter grid: Universal Transverse Mercator, Zone 03W

This map is not a legal document. Boundaries may be generalized for this map scale. Private lands within government reservations may not be shown. Obtain permission before entering private lands



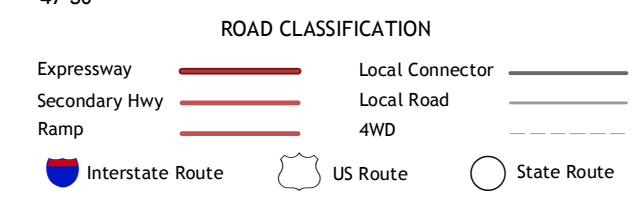
CONTOUR INTERVAL 10 FEET NORTH AMERICAN VERTICAL DATUM OF 1988 CONTOURS MAY NOT MEET NATIONAL MAP ACCURACY STANDARDS



QUADRANGLE LOCATION

Table with 8 cells representing the 3x3 grid of adjoining quadrangles. Cell 5 (center) is highlighted in red. The cells are numbered 1 through 8.

ADJOINING QUADRANGLES



SHISHMAREF B-2 SW, AK 2014

