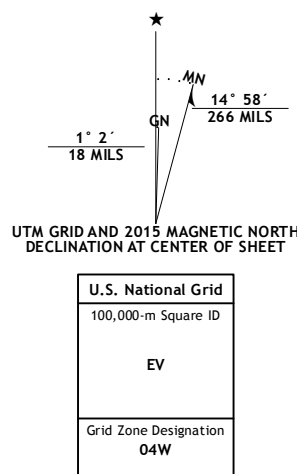


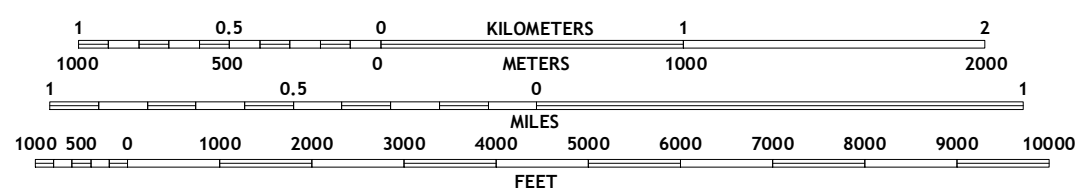
Produced by the United States Geological Survey
North American Datum of 1983 (NAD83)
World Geodetic System of 1984 (WGS84). Projection and
1 000-meter grid: Universal Transverse Mercator, Zone 04W

This map is not a legal document. Boundaries may be generalized for this map scale. Private lands within government reservations may not be shown. Obtain permission before entering private lands

Imagery.....	SPOT, ©2012
Roads.....	Alaska Dept. of Transportation, 2013
Names.....	GNIS, 2015
Hydrography.....	National Hydrography Dataset, 2012
Contours.....	National Elevation Dataset, 2013
Boundaries.....	Multiple sources; see metadata file, 1950 - 2015
Public Land Survey System.....	BLM, 2006 - 2008

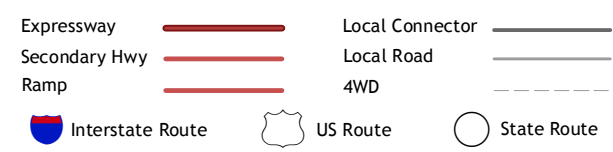


SCALE 1:25 000



QUADRANGLE LOCATION

ROAD CLASSIFICATION



1	2	3
4		5
6	7	8

ADJOINING QUADRANGLES

- 1 Ambler River (A-5) SE
- 2 Ambler River (A-4) SW
- 3 Ambler River (A-4) SE
- 4 Shungnak (D-5) NE
- 5 Shungnak (D-4) NE
- 6 Shungnak (D-5) SE
- 7 Shungnak (D-4) SW
- 8 Shungnak (D-4) SE

SHUNGNAK D-4 NW, AK
2015

