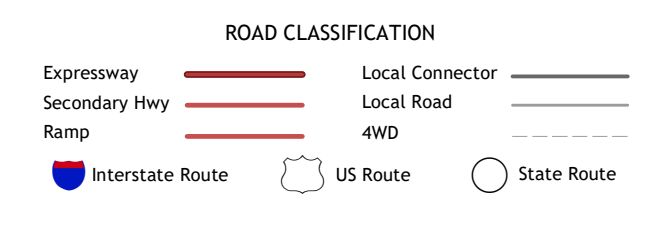
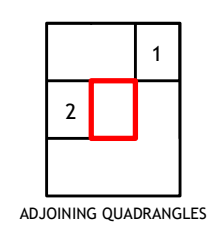
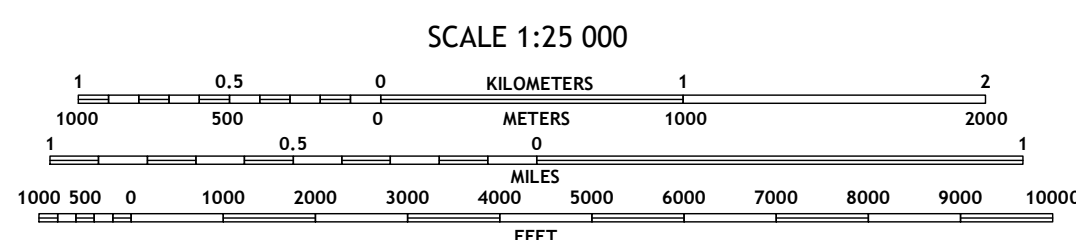
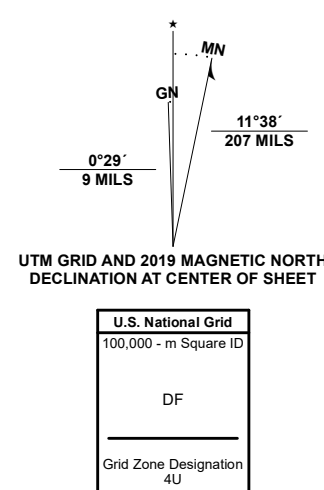


Produced by the United States Geological Survey
 North American Datum of 1983 (NAD83)
 World Geodetic System of 1984 (WGS84). Projection and
 1 000-meter grid/Universal Transverse Mercator, Zone 4U
 This map is not a legal document. Boundaries may be
 generalized for this map scale. Private lands within government
 reservations may not be shown. Obtain permission before
 entering private lands.

Imagery.....SPOT, © May 2010
 Roads.....Alaska Dept. of Transportation, Not Available
 Names.....GHS, 1981 - 2020
 Hydrography.....National Hydrography Dataset, 2002 - 2018
 Contours.....National Elevation Dataset, 2019
 Boundaries.....Multiple sources; see metadata file 2018 - 2019
 Public Land Survey System.....BLM, 2008
 Wetlands.....FWS National Wetlands Inventory Not Available



CONTOUR INTERVAL 20 FEET
NORTH AMERICAN VERTICAL DATUM OF 1988

This map was produced to conform with the
National Geospatial Program US Topo Product Standard, 2011.
A metadata file associated with this product is draft version 0.6.17

