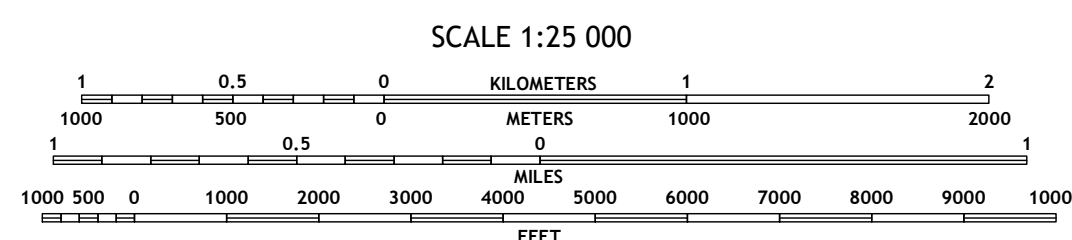

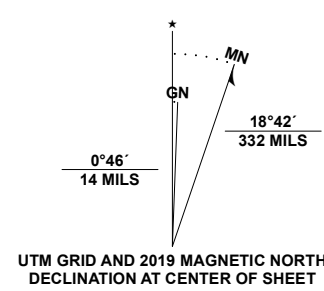


Produced by the United States Geological Survey
North American Datum of 1983 (NAD83)
World Geodetic System of 1984 (WGS84) Projection and
1 000-meter grid: Universal Transverse Mercator, Zone 8V

This map is not a legal document. Boundaries may be generalized for this map scale. Private lands within government reservations may not be shown. Obtain permission before entering private lands.

Imagery.....SPOT, © March 2019 - April 2020
Roads.....Alaska Dept. of Transportation; Not Available
Roads within US Forest Service Lands.....FSTopo Data
with limited Forest Service updates, 2015
Names.....GNS, 1981 - 2011
Hydrography.....National Hydrography Dataset, 2004 - 2018
Contours.....National Elevation Dataset, 2019
Boundaries.....Multiple sources; see metadata file 2017 - 2021
Public Land Survey System.....BLM, 2008
Wetlands.....FWS National Wetlands Inventory 1979 - 1986

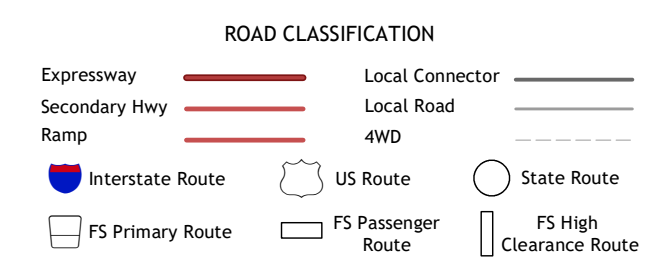


CONTOUR INTERVAL 10 FEET
NORTH AMERICAN VERTICAL DATUM OF 1988
This map was produced to conform with the
National Geospatial Program US Topo Product Standard.



1	2	3
4	5	6
7	8	

1 Sitka A-1 NW
2 Sitka A-1 NE
3 Sumdum A-6 NW
4 Sitka A-1 SW
5 Sumdum A-6 SW
6 Port Alexander D-1 NW
7 Port Alexander D-1 NE
8 Petersburg D-6 NW



Check with local Forest Service unit
for current travel conditions and restrictions.

SITKA A-1 SE, AK
2021

