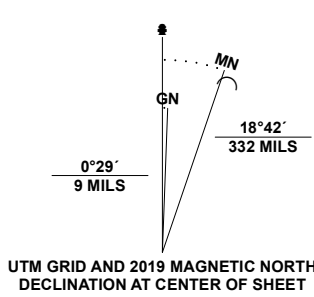


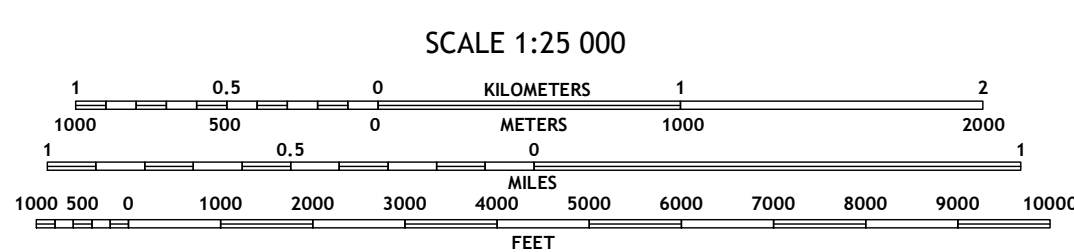

Produced by the United States Geological Survey North American Datum of 1983 (NAD83) World Geodetic System of 1984 (WGS84) Projection and 1 000-meter grid: Universal Transverse Mercator, Zone 8V

This map is not a legal document. Boundaries may be generalized for this map scale. Private lands within government reservations may not be shown. Obtain permission before entering private lands.

Imagery.....SPOT, © September 2013 - September 2018 Roads within US Forest Service Lands.....FSTopo Data with limited Forest Service updates, Not Available Names.....GNIS, 1981 - 2021 Hydrography.....National Hydrography Dataset, 2004 - 2015 Contours.....National Elevation Dataset, 2017 Boundaries.....Multiple sources; see metadata file 2017 - 2021 Public Land Survey System.....BLM, 2008 Wetlands.....FWS National Wetlands Inventory 1979 - 1986



UTM GRID AND 2019 MAGNETIC NORTH DECLINATION AT CENTER OF SHEET

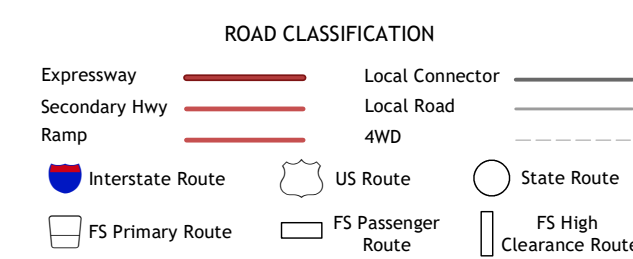


CONTOUR INTERVAL 40 FEET NORTH AMERICAN VERTICAL DATUM OF 1988 This map was produced to conform with the National Geospatial Program US Topo Product Standard.



QUADRANGLE LOCATION

Table of adjoining quadrangles: 1 Sitka B-2 SW, 2 Sitka B-2 SE, 3 Sitka B-1 SW, 4 Sitka A-2 NW, 5 Sitka A-1 NW, 6 Sitka A-2 SW, 7 Sitka A-2 SE, 8 Sitka A-1 SW



Check with local Forest Service unit for current travel conditions and restrictions.

SITKA A-2 NE, AK 2021

