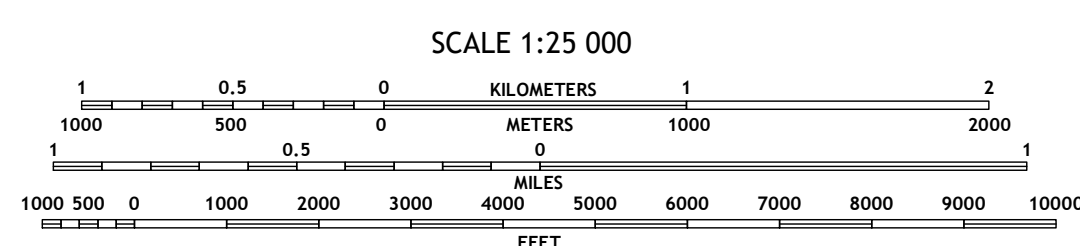
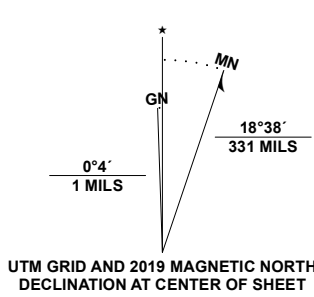


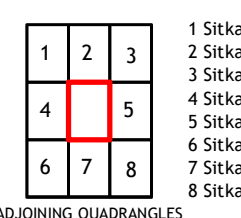
Produced by the United States Geological Survey  
North American Datum of 1983 (NAD83)  
World Geodetic System of 1984 (WGS84) Projection and  
1 000-meter grid: Universal Transverse Mercator, Zone 8V

This map is not a legal document. Boundaries may be generalized for this map scale. Private lands within government reservations may not be shown. Obtain permission before entering private lands.

- Imagery.....SPOT, © September 2013 - September 2019
- Roads.....Alaska Dept. of Transportation; Not Available
- Roads within US Forest Service Lands.....FSTopo Data with limited Forest Service updates, 2013
- Names.....GNS, 2000 - 2008
- Hydrography.....National Hydrography Dataset, 2011 - 2016
- Contours.....National Elevation Dataset, 2016
- Boundaries.....Multiple sources; see metadata file 2017 - 2021
- Public Land Survey System.....BLM, 2008
- Wetlands.....FWS National Wetlands Inventory 1979 - 1986



CONTOUR INTERVAL 80 FEET  
NORTH AMERICAN VERTICAL DATUM OF 1988  
This map was produced to conform with the  
National Geospatial Program US Topo Product Standard.



- 1 Sitka B-4 SW
- 2 Sitka B-4 SE
- 3 Sitka B-3 SW
- 4 Sitka A-4 NW
- 5 Sitka A-3 NW
- 6 Sitka A-4 SW
- 7 Sitka A-4 SE
- 8 Sitka A-3 SW

- ROAD CLASSIFICATION
- Expressway
  - Secondary Hwy
  - Ramp
  - Interstate Route
  - FS Primary Route
  - Local Connector
  - Local Road
  - 4WD
  - US Route
  - FS Passenger Route
  - FS High Clearance Route
  - State Route

Check with local Forest Service unit for current travel conditions and restrictions.

SITKA A-4 NE, AK  
2021

