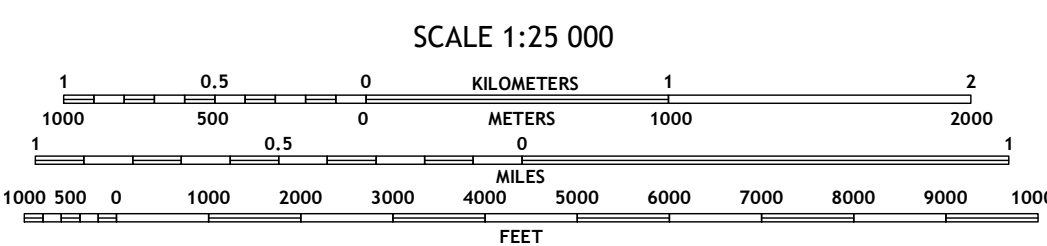

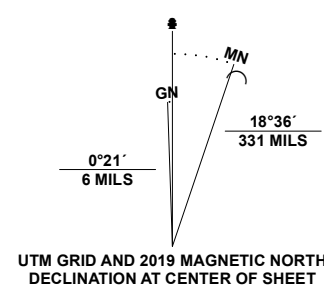




Produced by the United States Geological Survey
North American Datum of 1983 (NAD83)
World Geodetic System of 1984 (WGS84) Projection and
1 000-meter grid: Universal Transverse Mercator, Zone 8V

This map is not a legal document. Boundaries may be generalized for this map scale. Private lands within government reservations may not be shown. Obtain permission before entering private lands.

Imagery: SPOT © May 2010 - May 2020
Roads: Alaska Dept. of Transportation, 2018
Roads within US Forest Service Lands: FS Topo Data with limited Forest Service updates, 2015
Names: GNS, 1981 - 2021
Hydrography: National Hydrography Dataset, 2011 - 2018
Contours: National Elevation Dataset, 2016
Boundaries: Multiple sources; see metadata file, 2017 - 2021
Public Land Survey System: BLM, 2008
Wetlands: FWS National Wetlands Inventory 1979 - 1986



CONTOUR INTERVAL 40 FEET
NORTH AMERICAN VERTICAL DATUM OF 1988
This map was produced to conform with the National Geospatial Program US Topo Product Standard.



1	2	3
4	5	6
7	8	

ADJOINING QUADRANGLES
1 Sitka B-5 SW
2 Sitka B-5 SE
3 Sitka B-4 SW
4 Sitka A-5 NW
5 Sitka A-4 NW
6 Sitka A-5 SW
7 Sitka A-5 SE
8 Sitka A-4 SW

ROAD CLASSIFICATION

Expressway	Local Connector
Secondary Hwy	Local Road
Ramp	4WD
Interstate Route	US Route
FS Primary Route	FS Passenger Route
	FS High Clearance Route

Check with local Forest Service unit for current travel conditions and restrictions.

SITKA A-5 NE, AK
2021

