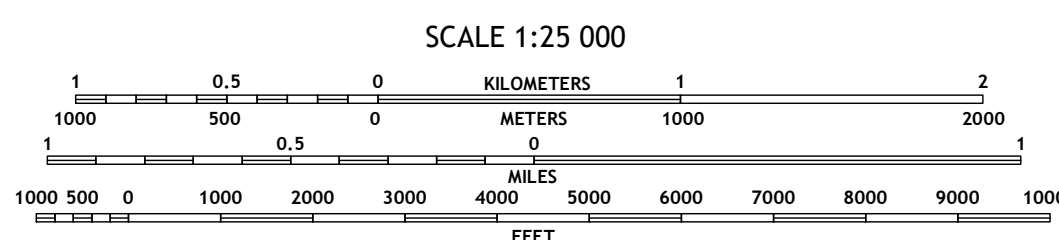
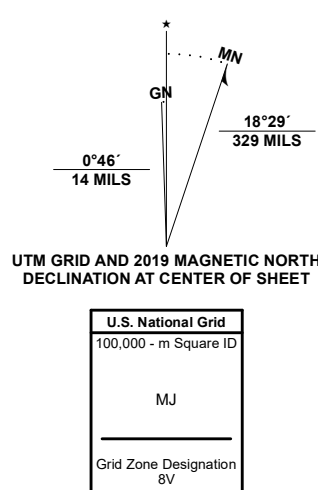


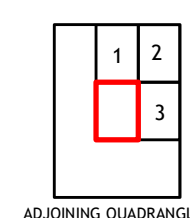
Produced by the United States Geological Survey
North American Datum of 1983 (NAD83)
World Geodetic System of 1984 (WGS84). Projection and
1 000-meter grid: Universal Transverse Mercator, Zone 8V

This map is not a legal document. Boundaries may be
generalized for this map scale. Private lands within government
reservations may not be shown. Obtain permission before
entering private lands.

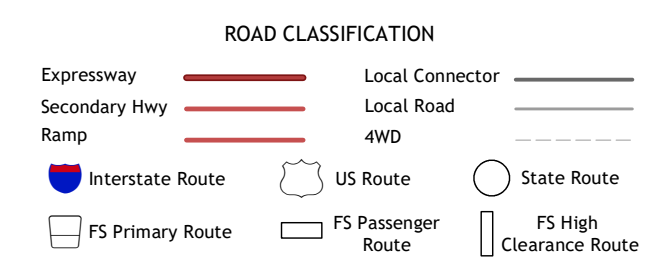
Imagery.....SPOT, © April 2020 - April 2020
Roads.....Alaska Dept. of Transportation, Not Available
Roads within US Forest Service Lands.....FSTopo Data
Names.....with limited Forest Service updates, Not Available
Hydrography.....GNIS, 1981 - 2010
Contours.....National Hydrography Dataset, 2013 - 2016
Boundaries.....National Elevation Dataset, 2016
Public Land Survey System.....Multiple sources; see metadata file 2017 - 2021
Wetlands.....BLM, 2008
Wetlands.....FWS National Wetlands Inventory Not Available



CONTOUR INTERVAL 10 FEET
NORTH AMERICAN VERTICAL DATUM OF 1988
This map was produced to conform with the
National Geospatial Program US Topo Product Standard.



1 Sitka A-6 SW
2 Sitka A-6 SE
3 Sitka A-6 OE S NE



Check with local Forest Service unit
for current travel conditions and restrictions.

SITKA A-6 OE S NW, AK
2021

