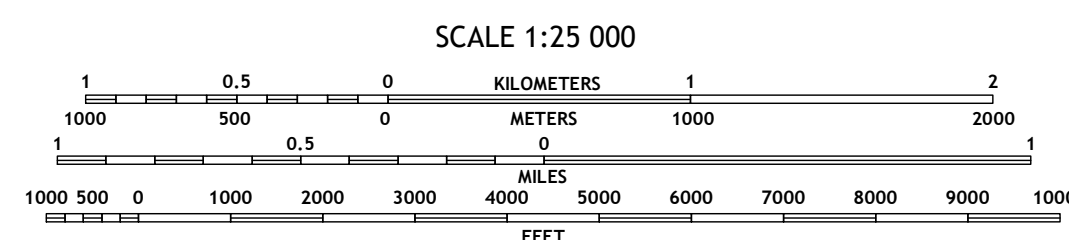

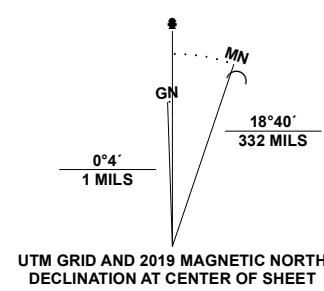


Produced by the United States Geological Survey
North American Datum of 1983 (NAD83)
World Geodetic System of 1984 (WGS84). Projection and
1 000-meter grid: Universal Transverse Mercator, Zone 8V

This map is not a legal document. Boundaries may be generalized for this map scale. Private lands within government reservations may not be shown. Obtain permission before entering private lands.

Imagery: SPOT, © September 2016 - July 2018
Roads: Alaska Dept. of Transportation; Not Available
Roads within US Forest Service Lands: FSTopo Data
Names: with limited Forest Service updates, 2015
Hydrography: GHS, 1981 - 2008
Contours: National Hydrography Dataset, 2011 - 2016
Boundaries: National Elevation Dataset, 2016
Boundaries: Multiple sources; see metadata file 2017 - 2024
Public Land Survey System: BLM, 2008
Wetlands: FWS National Wetlands Inventory 1979 - 1986



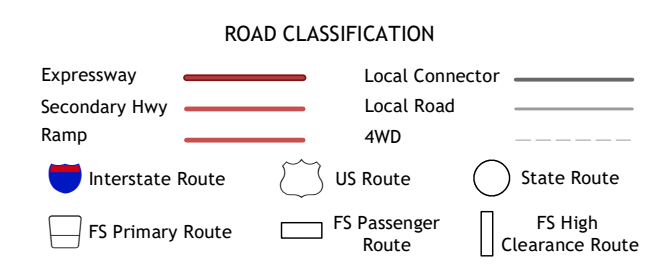
CONTOUR INTERVAL 80 FEET
NORTH AMERICAN VERTICAL DATUM OF 1988
This map was produced to conform with the
National Geospatial Program US Topo Product Standard.



1	2	3
4	5	6
7	8	

ADJOINING QUADRANGLES

1 Sitka B-4 NW
2 Sitka B-4 NE
3 Sitka B-3 NW
4 Sitka B-4 SW
5 Sitka B-3 SW
6 Sitka A-4 NW
7 Sitka A-4 NE
8 Sitka A-3 NW



Check with local Forest Service unit for current travel conditions and restrictions.

SITKA B-4 SE, AK
2021

