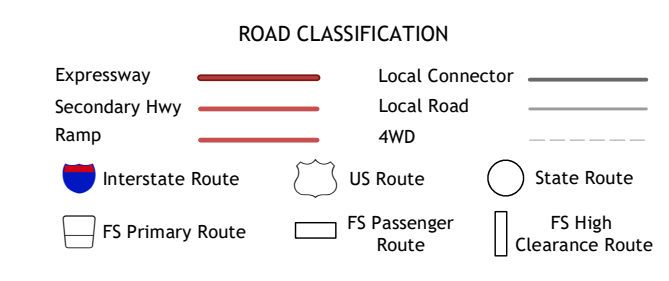
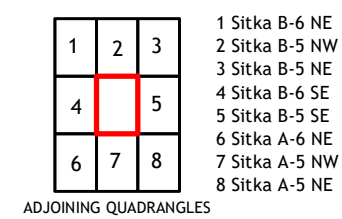
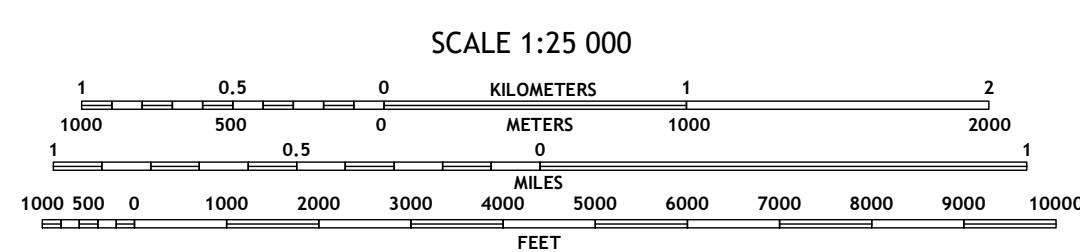
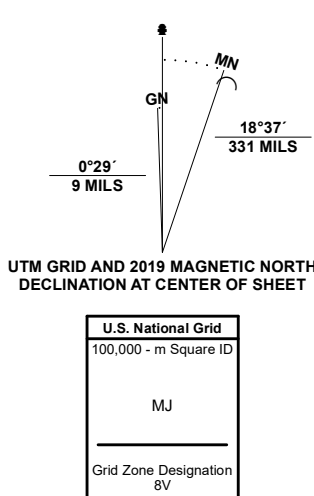


Produced by the United States Geological Survey  
North American Datum of 1983 (NAD83)  
World Geodetic System of 1984 (WGS84). Projection and 1 000-meter grid: Universal Transverse Mercator, Zone 8V

This map is not a legal document. Boundaries may be generalized for this map scale. Private lands within government reservations may not be shown. Obtain permission before entering private lands.

Imagery: SPOT, © May 2010 - May 2020  
Roads: Alaska Dept. of Transportation; Not Available  
Roads within US Forest Service Lands: FSTopo Data  
Names: with limited Forest Service updates, 2015  
Hydrography: GHS, 1981 - 2014  
Contours: National Hydrography Dataset, 2011 - 2018  
Boundaries: National Elevation Dataset, 2016  
Boundaries: Multiple sources; see metadata file 2017 - 2024  
Public Land Survey System: BLM, 2008  
Wetlands: FWS National Wetlands Inventory 1979 - 1987



SITKA B-5 SW, AK 2021

