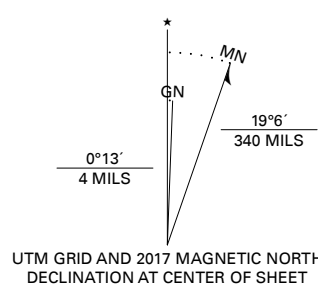


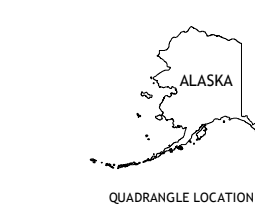
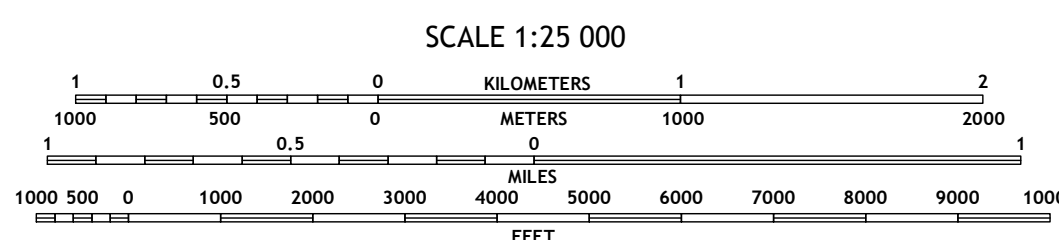
Produced by the United States Geological Survey
North American Datum of 1983 (NAD83)
World Geodetic System of 1984 (WGS84) Projection and
1 000-meter grid: Universal Transverse Mercator, Zone 8V

This map is not a legal document. Boundaries may be generalized for this map scale. Private lands within government reservations may not be shown. Obtain permission before entering private lands.

Imagery.....SPOT, © October 2012
Roads.....Alaska Dept. of Transportation, Not Available
Roads within US Forest Service Lands.....FS Topo Data
Names.....with limited Forest Service updates, 2017
Hydrography.....GHS, 1981 - 2016
Contours.....National Hydrography Dataset, 2004 - 2016
Boundaries.....National Elevation Dataset, 2017
Boundaries.....Multiple sources; see metadata file 2015
Public Land Survey System.....BLM, 2008 - 2016
Wetlands.....FWS National Wetlands Inventory 1979 - 1986



U.S. National Grid	
100,000 - m Square ID	
NK	00
NJ	00
Grid Zone Designation: 8V	



1	2	3
4	5	6
7	8	

1 Sitka D-3 SW
2 Sitka D-3 SE
3 Sitka D-2 SW
4 Sitka C-3 NW
5 Sitka C-2 NW
6 Sitka C-3 SW
7 Sitka C-3 SE
8 Sitka C-2 SW

ROAD CLASSIFICATION

Expressway	Local Connector	Local Road
Secondary Hwy	4WD	State Route
Ramp	US Route	FS High
Interstate Route	FS Passenger Route	FS Clearance Route
FS Primary Route		

Check with local Forest Service unit for current travel conditions and restrictions.

SITKA C-3 NE, AK
2017

