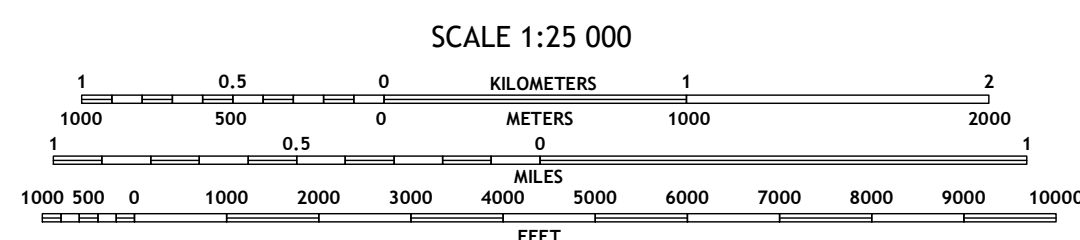

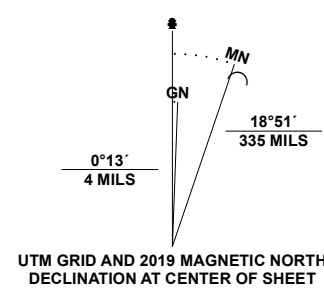


Produced by the United States Geological Survey
North American Datum of 1983 (NAD83)
World Geodetic System of 1984 (WGS84). Projection and 1 000-meter grid: Universal Transverse Mercator, Zone 8V

This map is not a legal document. Boundaries may be generalized for this map scale. Private lands within government reservations may not be shown. Obtain permission before entering private lands.

Imagery.....SPOT, © September 2018 - June 2019
Roads.....Alaska Dept. of Transportation, Not Available
Roads within US Forest Service Lands.....FS Topo Data
Names.....with limited Forest Service updates, 2015
Hydrography.....GNIS, 1981 - 2014
Contours.....National Hydrography Dataset, 2004 - 2019
Boundaries.....National Elevation Dataset, 2017
Boundaries.....Multiple sources; see metadata file 2017 - 2021
Public Land Survey System.....BLM, 2008
Wetlands.....FWS National Wetlands Inventory 1979 - 1986



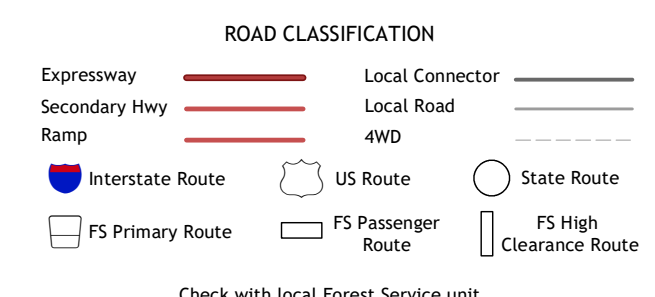
CONTOUR INTERVAL 40 FEET
NORTH AMERICAN VERTICAL DATUM OF 1988
This map was produced to conform with the National Geospatial Program US Topo Product Standard.



ADJOINING QUADRANGLES

1	2	3
4	5	6
7	8	

1 Juneau A-3 SW
2 Juneau A-3 SE
3 Juneau A-2 SW
4 Sitka D-3 NW
5 Sitka D-3 NW
6 Sitka D-3 SW
7 Sitka D-3 SE
8 Sitka D-2 SW



Check with local Forest Service unit for current travel conditions and restrictions.

SITKA D-3 NE, AK
2021

