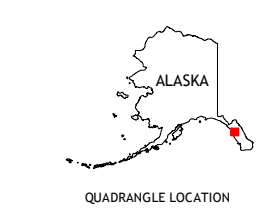
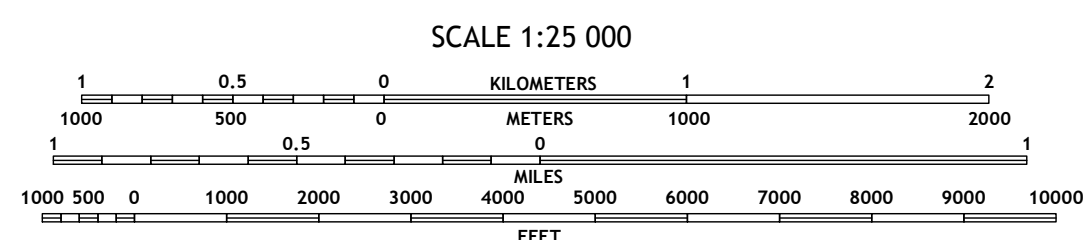
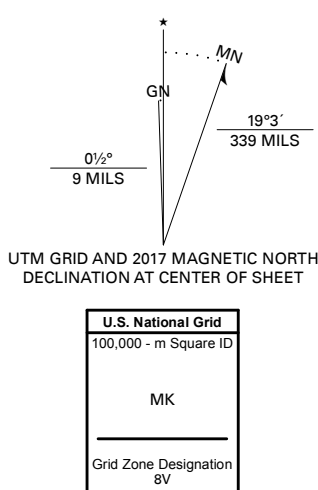


Produced by the United States Geological Survey North American Datum of 1983 (NAD83) World Geodetic System of 1984 (WGS84) Projection and 1 000-meter grid: Universal Transverse Mercator, Zone 8V

This map is not a legal document. Boundaries may be generalized for this map scale. Private lands within government reservations may not be shown. Obtain permission before entering private lands.

Imagery.....SPOT, © September 2010  
Roads.....Alaska Dept. of Transportation, Not Available  
Names.....with limited Forest Service updates, Not Available  
Hydrography.....GNIS, 1981 - 2017  
Contours.....National Hydrography Dataset, 2014 - 2016  
Boundaries.....National Elevation Dataset, 2016  
Public Land Survey System.....BLM, 2008 - 2017  
Wetlands.....FWS National Wetlands Inventory 1979 - 1986



ADJOINING QUADRANGLES

1	2	3
4	5	6
7	8	

1 Sitka D-6 NE  
2 Sitka D-5 NW  
3 Sitka D-5 NE  
4 Sitka D-6 SE  
5 Sitka D-5 SE  
6 Sitka C-6 NE  
7 Sitka C-5 NW  
8 Sitka C-5 NE

ROAD CLASSIFICATION

Expressway	Local Connector
Secondary Hwy	Local Road
Ramp	4WD
Interstate Route	US Route
FS Primary Route	FS Passenger Route
	FS High Route
	State Route
	Clearance Route

Check with local Forest Service unit for current travel conditions and restrictions.

SITKA D-5 SW, AK 2017

