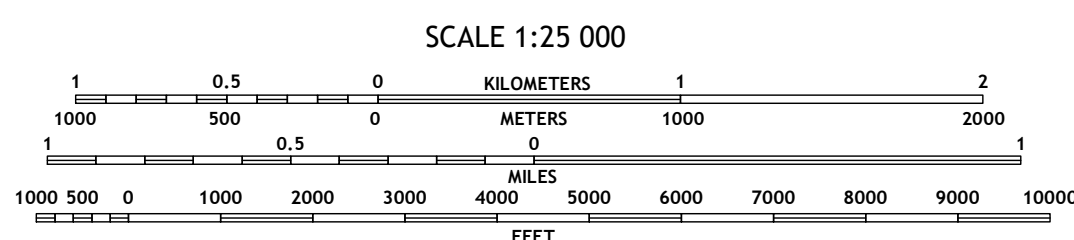
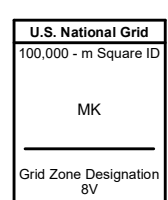
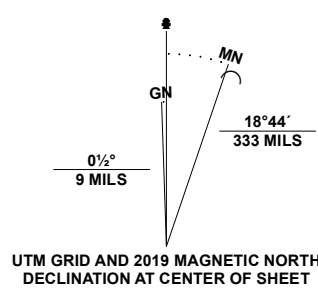


Produced by the United States Geological Survey
North American Datum of 1983 (NAD83)
World Geodetic System of 1984 (WGS84) Projection and
1 000-meter grid: Universal Transverse Mercator, Zone 8V

This map is not a legal document. Boundaries may be generalized for this map scale. Private lands within government reservations may not be shown. Obtain permission before entering private lands.

Imagery.....SPOT, © August 2016 - August 2016
Roads.....Alaska Dept. of Transportation, Not Available
Roads within US Forest Service Lands.....FSTopo Data with limited Forest Service updates, Not Available
Names.....GNIS, 2008 - 2021
Hydrography.....National Hydrography Dataset, 2011 - 2016
Contours.....National Elevation Dataset, 2016
Boundaries.....Multiple sources: see metadata file 2017 - 2021
Public Land Survey System.....BLM, 2008
Wetlands.....FWS National Wetlands Inventory 1979 - 1986



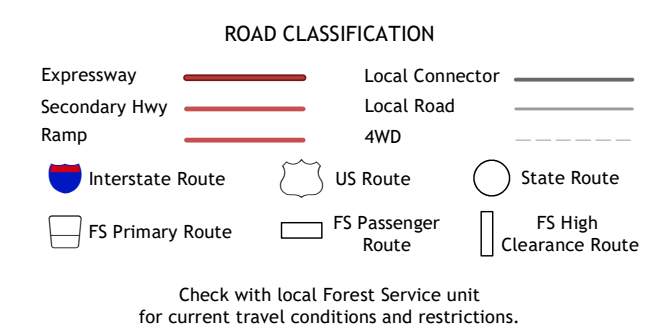
CONTOUR INTERVAL 40 FEET
NORTH AMERICAN VERTICAL DATUM OF 1988
This map was produced to conform with the National Geospatial Program US Topo Product Standard.



ADJOINING QUADRANGLES

1	2	3
4	5	6
7	8	

1 Sitka D-6 NE
2 Sitka D-5 NW
3 Sitka D-5 NE
4 Sitka D-6 SE
5 Sitka D-5 SE
6 Sitka C-6 NE
7 Sitka C-5 NW
8 Sitka C-5 NE



Check with local Forest Service unit for current travel conditions and restrictions.

SITKA D-5 SW, AK
2021

