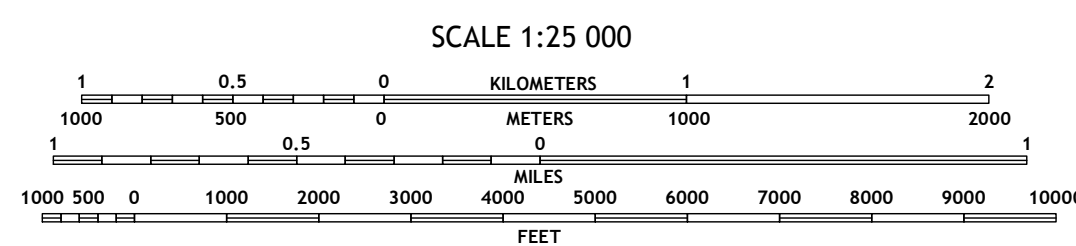

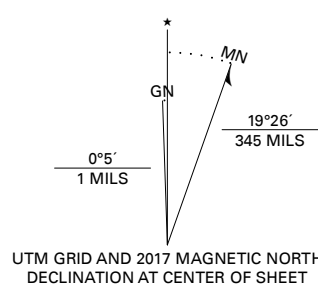


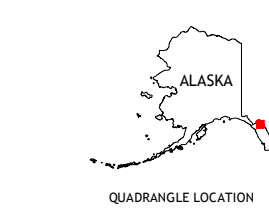
Produced by the United States Geological Survey North American Datum of 1983 (NAD83) World Geodetic System of 1984 (WGS84) Projection and 1 000-meter grid: Universal Transverse Mercator, Zone 8V

This map is not a legal document. Boundaries may be generalized for this map scale. Private lands within government reservations may not be shown. Obtain permission before entering private lands.

Imagery.....SPOT, © September 2006
Roads within US Forest Service Lands.....Alaska Dept. of Transportation, Not Available
Names.....with limited Forest Service updates, Not Available
Hydrography.....National Hydrography Dataset, 2017
Contours.....National Elevation Dataset, 2016
Boundaries.....Multiple sources, see metadata file, 2017
Public Land Survey System.....BLM, 2008 - 2017
Wetlands.....FWS National Wetlands Inventory 1979



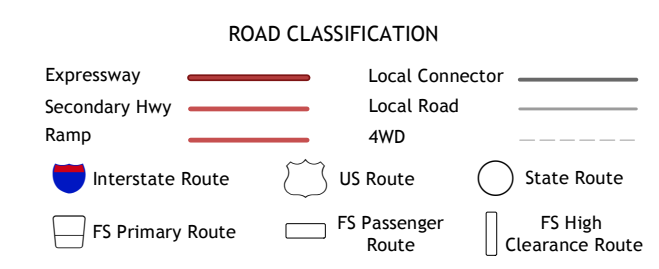
CONTOUR INTERVAL 80 FEET NORTH AMERICAN VERTICAL DATUM OF 1988 This map was produced to conform with the National Geospatial Program US Topo Product Standard, 2011. A metadata file associated with this product is draft version 0.6.17



ADJOINING QUADRANGLES

1	2	3
4	5	6
7	8	

1 Skagway A-1 NW
2 Skagway A-1 NE
3 Atlin A-8 NW
4 Skagway A-1 SW
5 Atlin A-8 SW
6 Juneau D-4 NW
7 Juneau D-4 NE
8 Juneau D-3 NW



Check with local Forest Service unit for current travel conditions and restrictions.

SKAGWAY A-1 SE, AK 2017

