

Produced by the United States Geological Survey North American Datum of 1983 (NAD83) World Geodetic System of 1984 (WGS84) Projection and 1 000-meter grid: Universal Transverse Mercator, Zone 8V

This map is not a legal document. Boundaries may be generalized for this map scale. Private lands within government reservations may not be shown. Obtain permission before entering private lands.

Imagery: SPOT, © August 2009 - September 2018 Roads: Alaska Dept. of Transportation, Not Available Roads within US Forest Service Lands: FSTopo Data with limited Forest Service updates, Not Available Names: GNS, 1981 - 2018 Hydrography: National Hydrography Dataset, 2015 - 2018 Contours: National Elevation Dataset, 2013 Boundaries: Multiple sources: see metadata file 2016 - 2021 Public Land Survey System: BLM, 2008 Wetlands: FWS National Wetlands Inventory Not Available

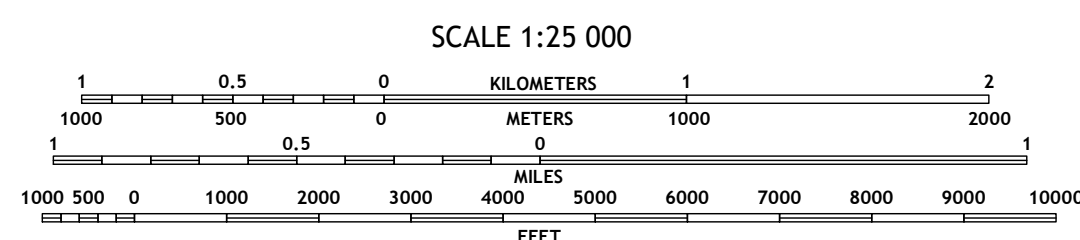
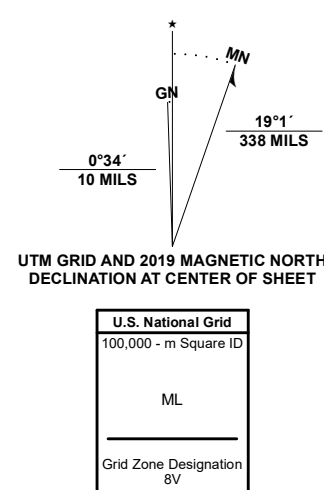
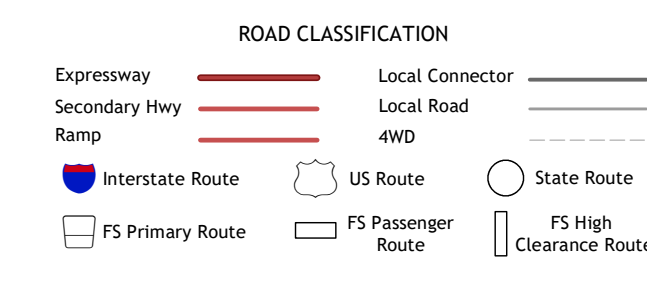


Table with 3 columns and 7 rows showing adjacent quadrangles: 1 Skagway A-3 NE, 2 Skagway A-2 NW, 3 Skagway A-2 NE, 4 Skagway A-3 SE, 5 Skagway A-2 SE, 6 Juneau D-6 NE, 7 Juneau D-5 NW



Check with local Forest Service unit for current travel conditions and restrictions.

SKAGWAY A-2 SW, AK 2021

