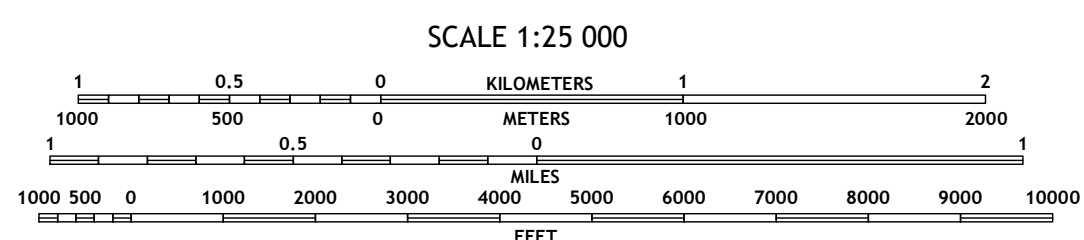
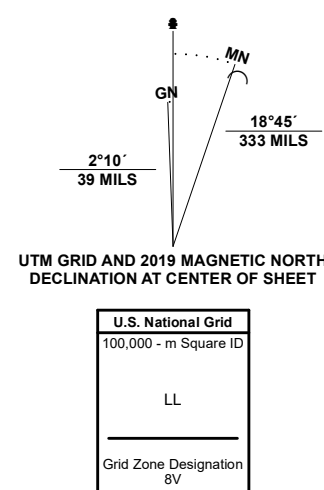


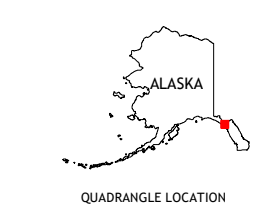
Produced by the United States Geological Survey

North American Datum of 1983 (NAD83)
World Geodetic System of 1984 (WGS84) - Projection and
1 000-meter grid/Universal Transverse Mercator, Zone 8V
This map is not a legal document. Boundaries may be
generalized for this map scale. Private lands within government
reservations may not be shown. Obtain permission before
entering private lands.

Imagery.....SPOT, © July 2014 - April 2020
Roads.....Alaska Dept. of Transportation, Not Available
Names.....GNS, 1961 - 2018
Hydrography.....National Hydrography Dataset, 2012 - 2018
Contours.....National Elevation Dataset, 2013
Boundaries.....Multiple sources; see metadata file 2015 - 2021
Public Land Survey System.....BLM, 2008
Wetlands.....FWS National Wetlands Inventory Not Available



This map was produced to conform with the
National Geospatial Program US Topo Product Standard.



1	2
3	4
5	6

ADJOINING QUADRANGLES

- 1 Skagway A-8 NE
- 2 Skagway A-7 NW
- 3 Skagway A-8 SE
- 4 Skagway A-7 SE
- 5 Mount Fairweather D-5 NW
- 6 Mount Fairweather D-5 NE

ROAD CLASSIFICATION

Expressway	Local Connector
Secondary Hwy	Local Road
Ramp	4WD
Interstate Route	US Route
	State Route

