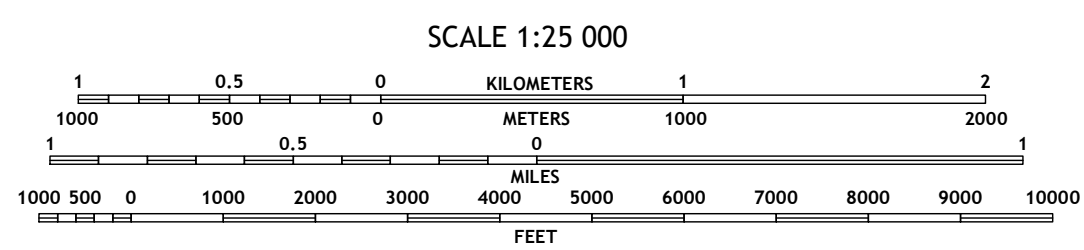
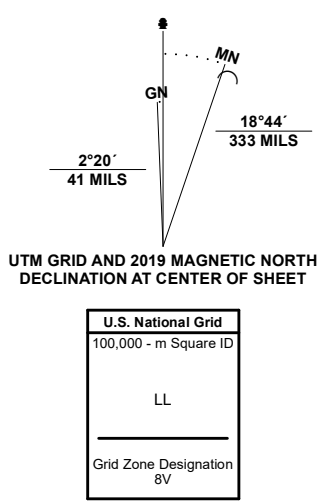
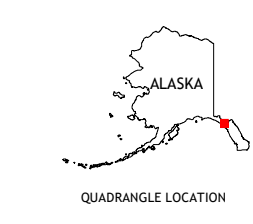


Produced by the United States Geological Survey
 North American Datum of 1983 (NAD83)
 World Geodetic System of 1984 (WGS84). Projection and
 1 000-meter grid/Universal Transverse Mercator, Zone 8V
 This map is not a legal document. Boundaries may be
 generalized for this map scale. Private lands within government
 reservations may not be shown. Obtain permission before
 entering private lands.

Imagery.....SPOT, © September 2018 - September 2019
 Roads.....Alaska Dept. of Transportation, Not Available
 Names.....GNS, 2001 - 2018
 Hydrography.....National Hydrography Dataset, 2016 - 2018
 Contours.....National Elevation Dataset, 2013
 Boundaries.....Multiple sources; see metadata file 2016 - 2021
 Public Land Survey System.....BLM, 2008
 Wetlands.....FWS National Wetlands Inventory Not Available



CONTOUR INTERVAL 40 FEET
NORTH AMERICAN VERTICAL DATUM OF 1988
This map was produced to conform with the
National Geospatial Program US Topo Product Standard.



1	2	3
4	5	6
7	8	

ADJOINING QUADRANGLES

ROAD CLASSIFICATION	
Expressway	Local Connector
Secondary Hwy	Local Road
Ramp	4WD
Interstate Route	US Route
	State Route

- 1 Skagway B-8 SW
- 2 Skagway B-8 SE
- 3 Skagway B-8 OE E SW
- 4 Skagway A-8 NW
- 5 Skagway A-7 NW
- 6 Skagway A-8 SW
- 7 Skagway A-8 SE
- 8 Skagway A-7 SW

