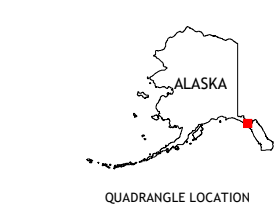
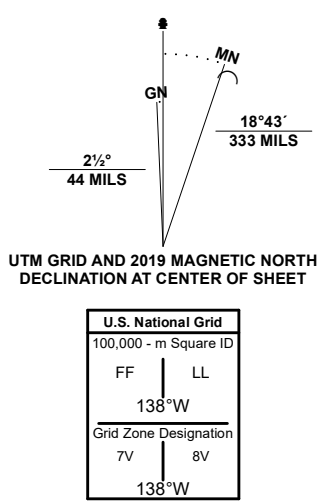


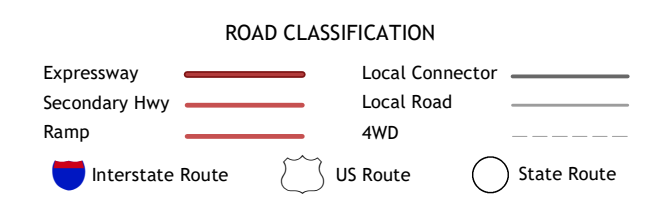
**Produced by the United States Geological Survey**  
 North American Datum of 1983 (NAD83)  
 World Geodetic System of 1984 (WGS84). Projection and 1 000-meter grid/Universal Transverse Mercator, Zone 8V  
 This map is not a legal document. Boundaries may be generalized for this map scale. Private lands within government reservations may not be shown. Obtain permission before entering private lands.  
 Imagery.....SPOT, © September 2018 - September 2019  
 Roads.....Alaska Dept. of Transportation, Not Available  
 Names.....GNS, 1981 - 2018  
 Hydrography.....National Hydrography Dataset, 2001 - 2018  
 Contours.....National Elevation Dataset, 2013  
 Boundaries.....Multiple sources; see metadata file, 2016 - 2021  
 Public Land Survey System.....BLM, 2008  
 Wetlands.....FWS National Wetlands Inventory Not Available



1	2	3
4	5	6
7	8	

ADJOINING QUADRANGLES

- 1 Yakutat B-1 SE
- 2 Skagway B-8 SW
- 3 Skagway B-8 SE
- 4 Yakutat A-1 NE
- 5 Skagway A-8 NE
- 6 Yakutat A-1 SE
- 7 Skagway A-8 SW
- 8 Skagway A-8 SE



CONTOUR INTERVAL 80 FEET  
 NORTH AMERICAN VERTICAL DATUM OF 1988  
 This map was produced to conform with the National Geospatial Program US Topo Product Standard.

