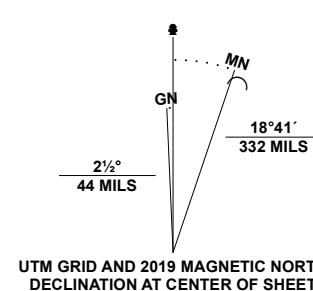




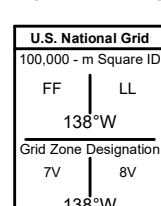
Produced by the United States Geological Survey

North American Datum of 1983 (NAD83)
World Geodetic System of 1984 (WGS84). Projection and
1 000-meter grid/Universal Transverse Mercator, Zone 8V
This map is not a legal document. Boundaries may be
generalized for this map scale. Private lands within government
reservations may not be shown. Obtain permission before
entering private lands.

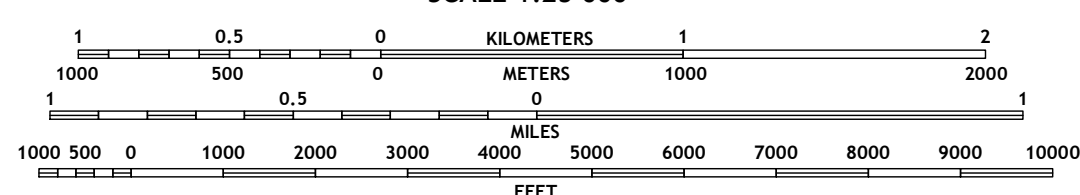
Imagery.....SPOT, © June 2013 - September 2019
Roads.....Alaska Dept. of Transportation, Not Available
Names.....GNS, 1981 - 2018
Hydrography.....National Hydrography Dataset, 2001 - 2018
Contours.....National Elevation Dataset, 2013
Boundaries.....Multiple sources; see metadata file 2016 - 2021
Public Land Survey System.....BLM, 2008
Wetlands.....FWS National Wetlands Inventory 1996



UTM GRID AND 2019 MAGNETIC NORTH
DECLINATION AT CENTER OF SHEET



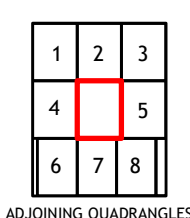
SCALE 1:25 000



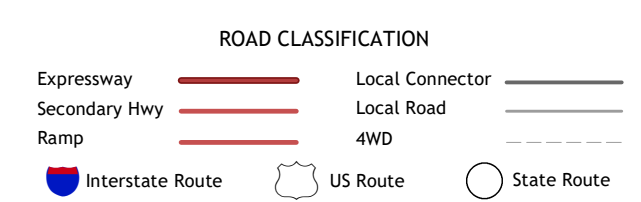
CONTOUR INTERVAL 40 FEET
NORTH AMERICAN VERTICAL DATUM OF 1988
This map was produced to conform with the
National Geospatial Program US Topo Product Standard.



QUADRANGLE LOCATION



1 Yakutat A-1 NE
2 Skagway A-8 NW
3 Skagway A-8 NE
4 Yakutat A-1 SE
5 Skagway A-8 SE
6 Mount Fairweather D-7 NE
7 Mount Fairweather D-6 NW
8 Mount Fairweather D-6 NE



SKAGWAY A-8 SW, AK

2021

