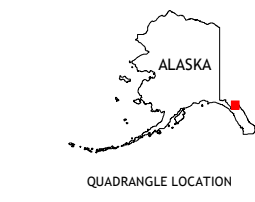
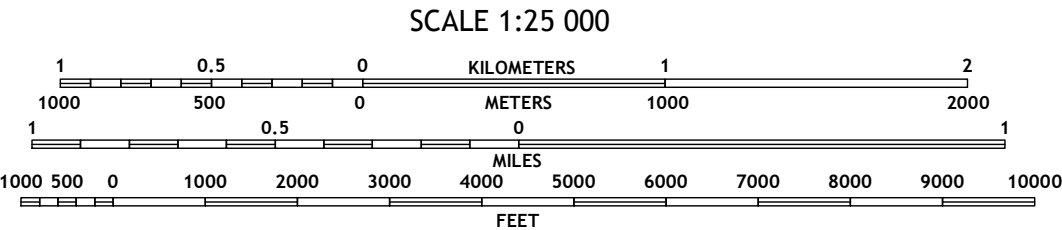
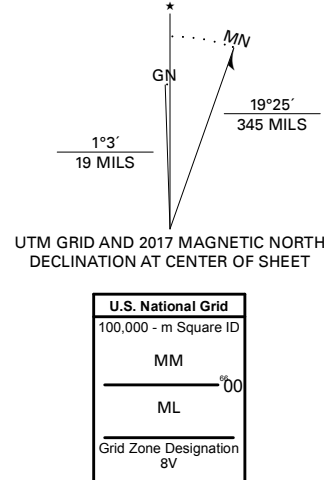


**Produced by the United States Geological Survey**

Northern American Datum of 1983 (NAD83)  
World Geodetic System of 1984 (WGS84) - Projection and  
1 000 meter gridUniversal Transverse Mercator, Zone 8V  
This map is not a legal document. Boundaries may be  
generalized for this map scale. Private lands within government  
reservations may not be shown. Obtain permission before  
entering private lands.

Imagery [SPOT](#), © July 2009  
Roads [Alaska Dept. of Transportation](#), Not Available  
Boundaries [US Census Bureau](#), © 1987 - 2017  
Hydrography [National Hydrography Dataset](#), 2002 - 2016  
Contours [National Elevation Dataset](#), 2011  
Multiple [US Census Bureau](#); see metadata file 2010-  
Public Land Survey System [BLM](#), 2008  
Wetlands [FWS National Wetlands Inventory](#) Not Available



1	2	3	1 Skagway C-4 NW
4		5	2 Skagway C-4 NE
6	7	8	3 Skagway C-3 NW




4 Skagway C-4 SW  
5 Skagway C-3 SW  
6 Skagway B-4 NW  
7 Skagway B-4 NE  
8 Skagway B-3 NW

ADJOINING QUADRANGLES

### ROAD CLASSIFICATION

Expressway		Local Connector	
Secondary Hwy		Local Road	
Ramp		4WD	

 Interstate Route	 US Route	 State Route
--	--	---

SKAGWAY C-4 SE, AK, BC  
2017

