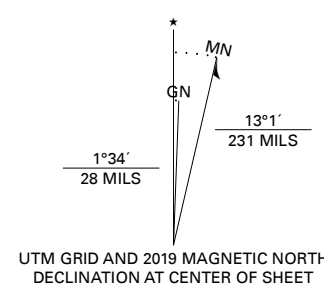
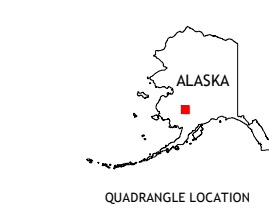
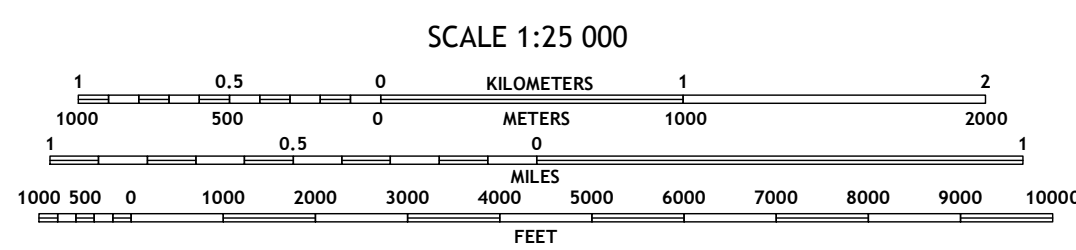


Produced by the United States Geological Survey  
North American Datum of 1983 (NAD83)  
World Geodetic System of 1984 (WGS84). Projection and  
1 000-meter grid/Universal Transverse Mercator, Zone 4V  
This map is not a legal document. Boundaries may be  
generalized for this map scale. Private lands within government  
reservations may not be shown. Obtain permission before  
entering private lands.

Imagery.....SPOT, © August 2009 - September 2010  
Roads.....Alaska Dept. of Transportation, Not Available  
Names.....GNIS, 2000  
Hydrography.....National Hydrography Dataset, 2001 - 2018  
Contours.....National Elevation Dataset, 2019  
Boundaries.....Multiple sources; see metadata file 2017 - 2018  
Public Land Survey System.....BLM, 2008  
Wetlands.....FWS National Wetlands Inventory Not Available



U.S. National Grid	
100,000 m Square ID	
EP	FF
EN	FN
Grid Zone Designation 4V	



1	2	3
4	5	6
7	8	

- 1 Sleetmute B-4 NW
- 2 Sleetmute B-4 NE
- 3 Sleetmute B-3 NW
- 4 Sleetmute B-3 SW
- 5 Sleetmute B-3 SW
- 6 Sleetmute A-4 NW
- 7 Sleetmute A-4 NE
- 8 Sleetmute A-3 NW

- ROAD CLASSIFICATION**
- Expressway
  - Secondary Hwy
  - Ramp
  - Local Connector
  - Local Road
  - 4WD
  - US Route
  - State Route

CONTOUR INTERVAL 10 FEET  
NORTH AMERICAN VERTICAL DATUM OF 1988

This map was produced to conform with the  
National Geospatial Program US Topo Product Standard, 2011.  
A metadata file associated with this product is draft version 0.6.17

