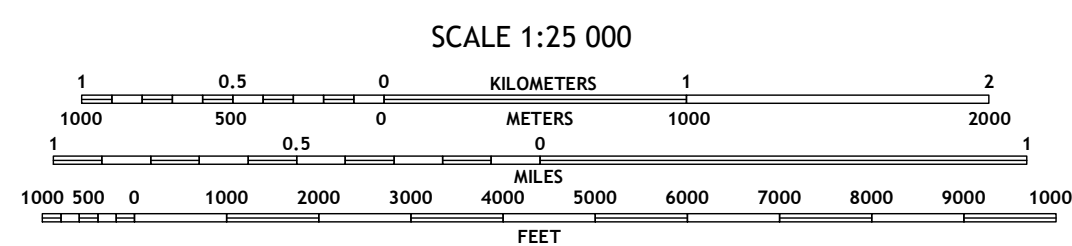

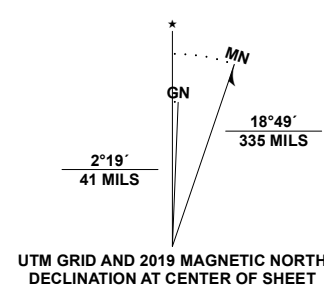


Produced by the United States Geological Survey
North American Datum of 1983 (NAD83)
World Geodetic System of 1984 (WGS84). Projection and
1 000-meter grid: Universal Transverse Mercator, Zone 8V

This map is not a legal document. Boundaries may be generalized for this map scale. Private lands within government reservations may not be shown. Obtain permission before entering private lands.

Imagery.....SPOT, © July 2010 - July 2019
Roads.....Alaska Dept. of Transportation, Not Available
Roads within US Forest Service Lands.....FSTopo Data
Names.....with limited Forest Service updates, Not Available
Hydrography.....GNIS, 2000 - 2018
Contours.....National Hydrography Dataset, 2016 - 2018
Boundaries.....National Elevation Dataset, 2018
Public Land Survey System.....Multiple sources; see metadata file 2015 - 2021
Wetlands.....BLM, 2008
Wetlands.....FWS National Wetlands Inventory Not Available

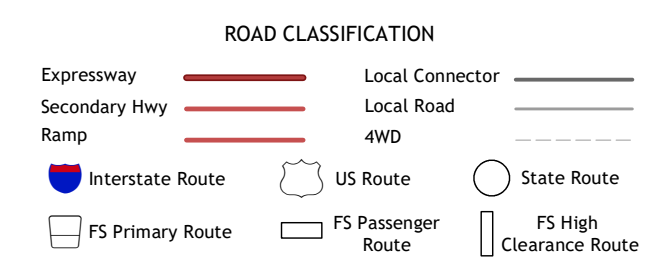


CONTOUR INTERVAL 40 FEET
NORTH AMERICAN VERTICAL DATUM OF 1988
This map was produced to conform with the
National Geospatial Program US Topo Product Standard.



1	2	3	4
5	6	7	

ADJOINING QUADRANGLES
1 Sumdum A-2 NE
2 Sumdum A-1 NW
3 Sumdum A-2 SE
4 Sumdum A-1 SE
5 Petersburg D-2 NE
6 Petersburg D-1 NW
7 Petersburg D-1 NE



Check with local Forest Service unit for current travel conditions and restrictions.

SUMDUM A-1 SW, AK, BC
2021

