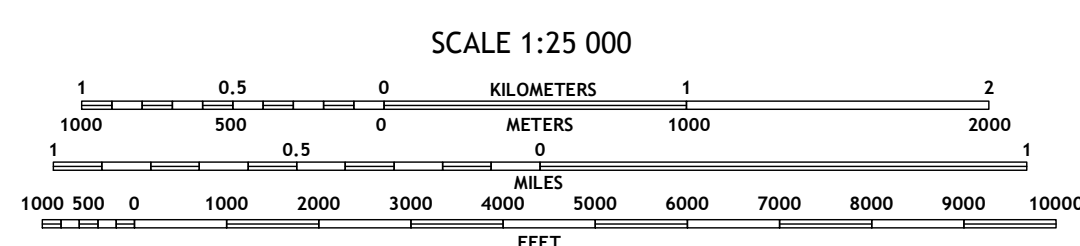

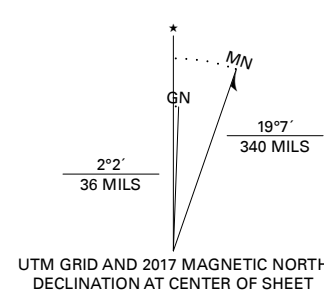


Produced by the United States Geological Survey  
North American Datum of 1983 (NAD83)  
World Geodetic System of 1984 (WGS84). Projection and  
1 000-meter grid: Universal Transverse Mercator, Zone 8V

This map is not a legal document. Boundaries may be  
generalized for this map scale. Private lands within government  
reservations may not be shown. Obtain permission before  
entering private lands.

Imagery.....SPOT, © August 2012 - July 2016  
Roads.....Alaska Dept. of Transportation, Not Available  
Roads within US Forest Service Lands.....FSTopo Data  
Names.....with limited Forest Service updates, Not Available  
Hydrography.....GHS, 1981  
Contours.....National Hydrography Dataset, 2002 - 2016  
Boundaries.....National Elevation Dataset, 2018  
Public Land Survey System.....Multiple sources: see metadata file 2016 - 2017  
Wetlands.....BLM, 2008  
Wetlands.....FWS National Wetlands Inventory 1979 - 1986



CONTOUR INTERVAL 80 FEET  
NORTH AMERICAN VERTICAL DATUM OF 1988

This map was produced to conform with the  
National Geospatial Program US Topo Product Standard, 2011.  
A metadata file associated with this product is draft version 0.6.17



1	2	3
4	5	6
7	8	

ADJOINING QUADRANGLES  
1 Sumdum B-3 SE  
2 Sumdum B-2 SW  
3 Sumdum B-2 SE  
4 Sumdum A-3 NE  
5 Sumdum A-2 NE  
6 Sumdum A-3 SE  
7 Sumdum A-2 SW  
8 Sumdum A-2 SE

ROAD CLASSIFICATION	
Expressway	Local Connector
Secondary Hwy	Local Road
Ramp	4WD
Interstate Route	US Route
FS Primary Route	FS Passenger Route
	FS High Clearance Route
	State Route

Check with local Forest Service unit  
for current travel conditions and restrictions.

**SUMDUM A-2 NW, AK**  
2018

