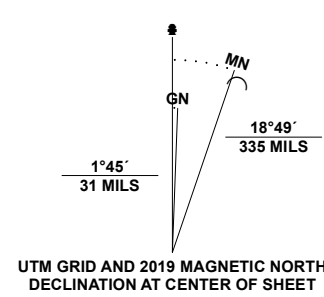


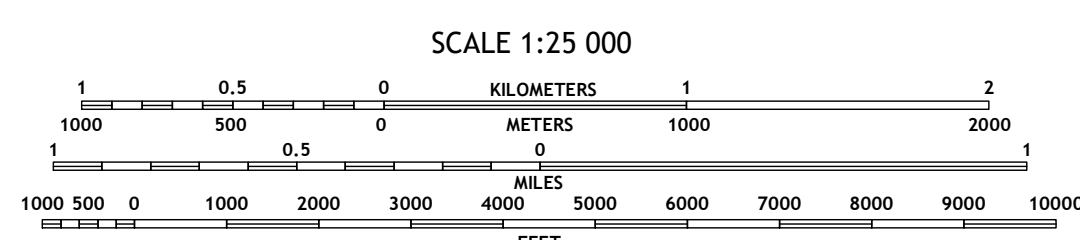
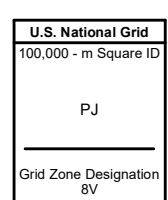
Produced by the United States Geological Survey North American Datum of 1983 (NAD83) World Geodetic System of 1984 (WGS84) Projection and 1 000-meter grid: Universal Transverse Mercator, Zone 8V

This map is not a legal document. Boundaries may be generalized for this map scale. Private lands within government reservations may not be shown. Obtain permission before entering private lands.

Imagery: SPOT, © July 2011 - September 2018
Roads: Alaska Dept. of Transportation, Not Available
Rivers: National Hydrography Dataset, 2002 - 2018
Contours: National Elevation Dataset, 2018
Boundaries: Multiple sources: see metadata file 2017 - 2021
Public Land Survey System: BLM, 2008
Wetlands: FWS National Wetlands Inventory 1979 - 1986



UTM GRID AND 2019 MAGNETIC NORTH DECLINATION AT CENTER OF SHEET

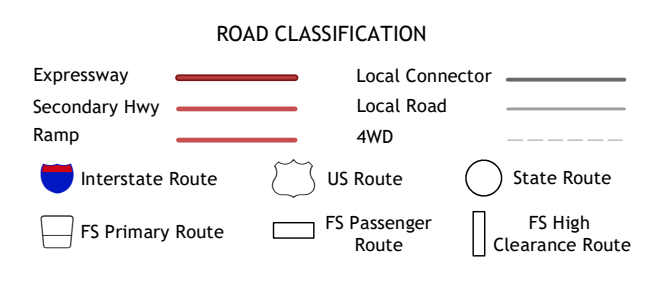


CONTOUR INTERVAL 80 FEET NORTH AMERICAN VERTICAL DATUM OF 1988 This map was produced to conform with the National Geospatial Program US Topo Product Standard.



QUADRANGLE LOCATION

Table of adjacent quadrangles: 1 Sumdum B-4 SE, 2 Sumdum B-3 SE, 3 Sumdum B-3 SW, 4 Sumdum A-4 NE, 5 Sumdum A-3 NE, 6 Sumdum A-4 SE, 7 Sumdum A-3 SW, 8 Sumdum A-3 SE



Check with local Forest Service unit for current travel conditions and restrictions.

SUMDUM A-3 NW, AK 2021

