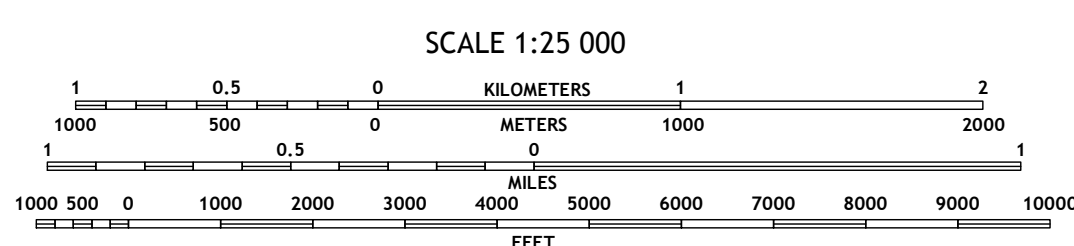

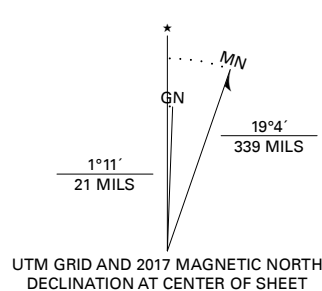


Produced by the United States Geological Survey North American Datum of 1983 (NAD83) World Geodetic System of 1984 (WGS84) Projection and 1 000-meter grid: Universal Transverse Mercator, Zone 8V

This map is not a legal document. Boundaries may be generalized for this map scale. Private lands within government reservations may not be shown. Obtain permission before entering private lands.

Imagery: SPOT, © August 2012
Roads: Alaska Dept. of Transportation, Not Available
Ramps: FS Topo Data
Names: National Hydrography Dataset, 2016
Contours: National Elevation Dataset, 2017
Boundaries: Multiple sources; see metadata file 2017
Public Land Survey System: BLM, 2008 - 2017
Wetlands: FWS National Wetlands Inventory 1979 - 1985



CONTOUR INTERVAL 10 FEET NORTH AMERICAN VERTICAL DATUM OF 1988

This map was produced to conform with the National Geospatial Program US Topo Product Standard, 2011. A metadata file associated with this product is draft version 0.6.17



ADJOINING QUADRANGLES table with 7 cells and corresponding quadrangle numbers.

ROAD CLASSIFICATION legend table with symbols for Expressway, Secondary Hwy, Ramp, Interstate Route, FS Primary Route, Local Connector, Local Road, 4WD, US Route, FS Passenger Route, State Route, FS High, and Clearance Route.

Check with local Forest Service unit for current travel conditions and restrictions.

SUMDUM A-5 NW, AK 2017

