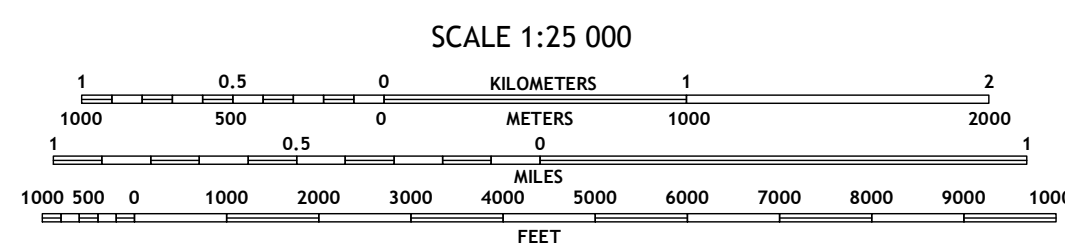

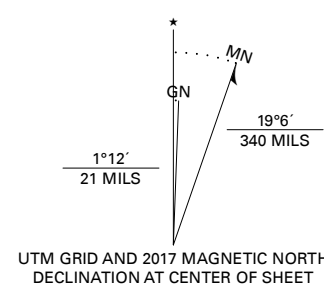


Produced by the United States Geological Survey
North American Datum of 1983 (NAD83)
World Geodetic System of 1984 (WGS84). Projection and
1 000-meter grid: Universal Transverse Mercator, Zone 8V

This map is not a legal document. Boundaries may be
generalized for this map scale. Private lands within government
reservations may not be shown. Obtain permission before
entering private lands.

Imagery.....SPOT, © August 2012
Roads.....Alaska Dept. of Transportation, Not Available
Roads within US Forest Service Lands.....FSTopo Data
Names.....with limited Forest Service updates, 2017
Hydrography.....GMS, 1981 - 2017
Contours.....National Hydrography Dataset, 2016
Boundaries.....National Elevation Dataset, 2017
Public Land Survey System.....Multiple sources; see metadata file 2017
Wetlands.....BLM, 2008 - 2017
.....FWS National Wetlands Inventory 1979 - 1985



CONTOUR INTERVAL 10 FEET
NORTH AMERICAN VERTICAL DATUM OF 1988

This map was produced to conform with the
National Geospatial Program US Topo Product Standard, 2011.
A metadata file associated with this product is draft version 0.6.17



1	2
3	4
5	6

ADJOINING QUADRANGLES

1 Sumdum B-5 NW
2 Sumdum B-5 NE
3 Sumdum B-6 SE
4 Sumdum B-5 SE
5 Sumdum A-5 NW
6 Sumdum A-5 NE

ROAD CLASSIFICATION	
Expressway	Local Connector
Secondary Hwy	Local Road
Ramp	4WD
Interstate Route	US Route
FS Primary Route	FS Passenger Route
	FS High
	FS Clearance Route
	State Route

Check with local Forest Service unit
for current travel conditions and restrictions.

SUMDUM B-5 SW, AK
2017

