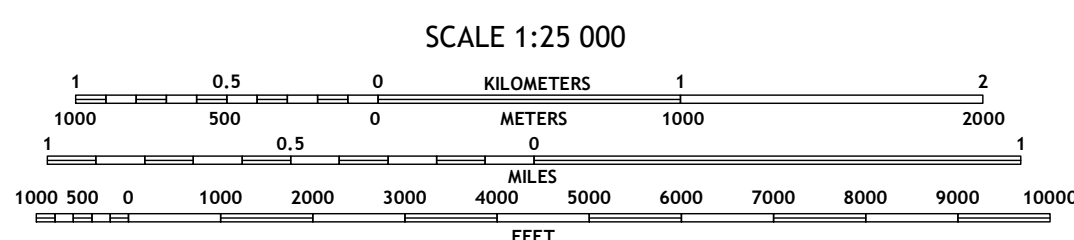
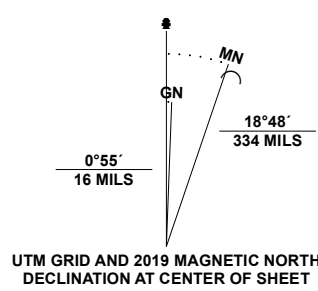


Produced by the United States Geological Survey
North American Datum of 1983 (NAD83)
World Geodetic System of 1984 (WGS84). Projection and 1 000-meter grid: Universal Transverse Mercator, Zone 8V

This map is not a legal document. Boundaries may be generalized for this map scale. Private lands within government reservations may not be shown. Obtain permission before entering private lands.

Imagery: SPOT, © April 2019 - April 2020
Roads: Alaska Dept. of Transportation, Not Available
Ramps: US Forest Service Lands, FSTopo Data
Names: with limited Forest Service updates, Not Available
Boundaries: GNIS, 1981 - 2020
Hydrography: National Hydrography Dataset, 2004 - 2016
Contours: National Elevation Dataset, 2017
Public Land Survey System: Multiple sources; see metadata file 2017 - 2021
Wetlands: BLM, 2008
FWS National Wetlands Inventory 1979 - 1986



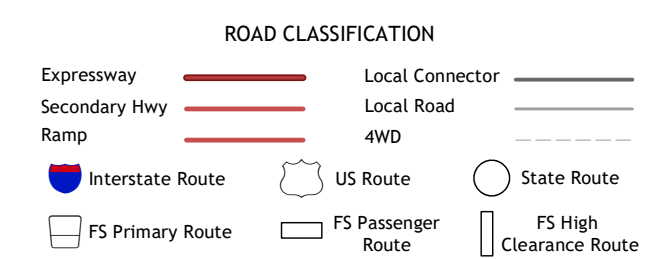
CONTOUR INTERVAL 20 FEET
NORTH AMERICAN VERTICAL DATUM OF 1988
This map was produced to conform with the National Geospatial Program US Topo Product Standard.



ADJOINING QUADRANGLES

1	2	3
4	5	6
7	8	9

1 Sitka C-1 SE
2 Sumdum C-6 SW
3 Sumdum C-6 SE
4 Sitka B-1 NE
5 Sitka B-1 SE
6 Sumdum B-6 SW
7 Sumdum B-6 SE



Check with local Forest Service unit for current travel conditions and restrictions.

SUMDUM B-6 NW, AK
2021

