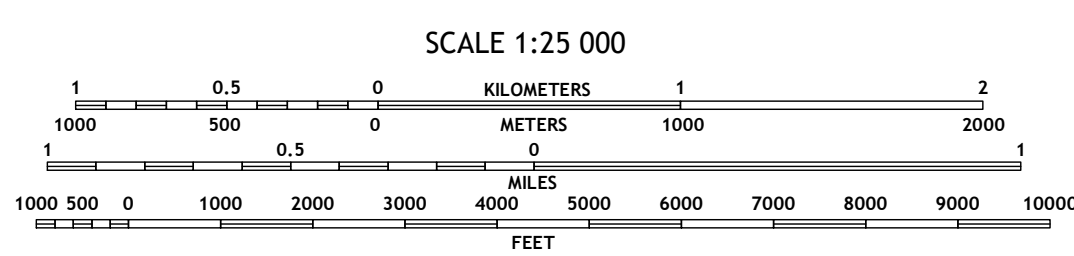

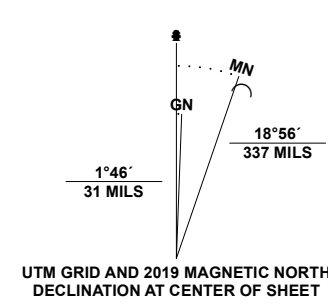


Produced by the United States Geological Survey  
North American Datum of 1983 (NAD83)  
World Geodetic System of 1984 (WGS84) Projection and  
1 000-meter grid: Universal Transverse Mercator, Zone 8V

This map is not a legal document. Boundaries may be generalized for this map scale. Private lands within government reservations may not be shown. Obtain permission before entering private lands.

Imagery.....SPOT, © July 2011 - September 2018  
Roads.....Alaska Dept. of Transportation, Not Available  
Roads within US Forest Service Lands.....FSTopo Data  
Names.....GNS, 1981 - 2016  
Hydrography.....National Hydrography Dataset, 2003 - 2016  
Contours.....National Elevation Dataset, 2018  
Boundaries.....Multiple sources; see metadata file 2017 - 2021  
Public Land Survey System.....BLM, 2008  
Wetlands.....FWS National Wetlands Inventory Not Available



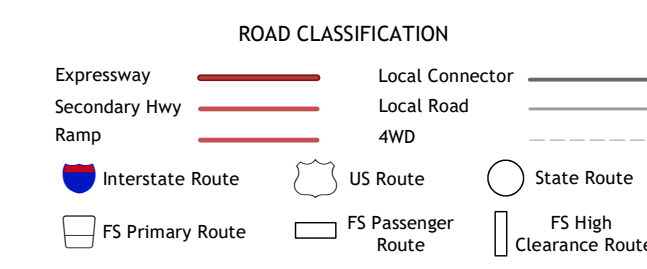
CONTOUR INTERVAL 80 FEET  
NORTH AMERICAN VERTICAL DATUM OF 1988  
This map was produced to conform with the  
National Geospatial Program US Topo Product Standard.



ADJOINING QUADRANGLES

1	2	3
4	5	6
7	8	

1 Sumdum D-4 SE  
2 Sumdum D-3 SW  
3 Sumdum D-3 SE  
4 Sumdum C-4 NE  
5 Sumdum C-3 NE  
6 Sumdum C-4 SE  
7 Sumdum C-3 SW  
8 Sumdum C-3 SE



Check with local Forest Service unit for current travel conditions and restrictions.

SUMDUM C-3 NW, AK  
2021

