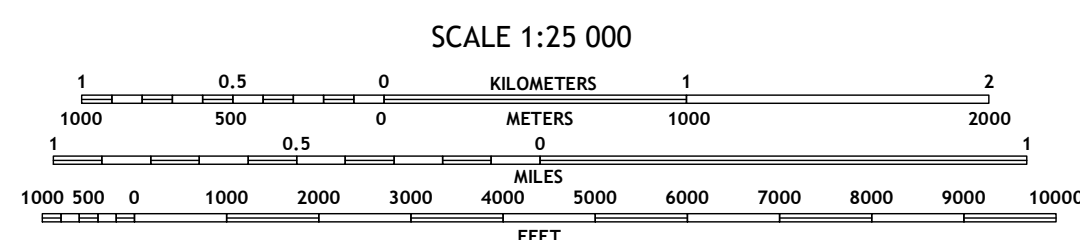

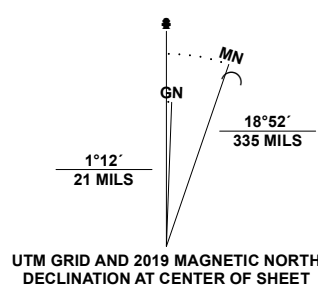


Produced by the United States Geological Survey North American Datum of 1983 (NAD83) World Geodetic System of 1984 (WGS84). Projection and 1 000-meter grid: Universal Transverse Mercator, Zone 8V

This map is not a legal document. Boundaries may be generalized for this map scale. Private lands within government reservations may not be shown. Obtain permission before entering private lands.

Imagery: SPOT, © May 2019 - April 2020
Roads: Alaska Dept. of Transportation, Not Available
Roads within US Forest Service Lands: FSTopo Data with limited Forest Service updates, Not Available
Names: GNS, 1981 - 2010
Hydrography: National Hydrography Dataset, 2002 - 2018
Contours: National Elevation Dataset, 2017
Boundaries: Multiple sources; see metadata file 2017 - 2024
Public Land Survey System: BLM, 2008
Wetlands: FWS National Wetlands Inventory 1979 - 1985



CONTOUR INTERVAL 40 FEET NORTH AMERICAN VERTICAL DATUM OF 1988 This map was produced to conform with the National Geospatial Program US Topo Product Standard.



ADJOINING QUADRANGLES

1	2	3
4	5	6
7		

1 Sumdum C-6 NE
2 Sumdum C-5 NW
3 Sumdum C-5 NE
4 Sumdum C-6 SE
5 Sumdum C-5 SE
6 Sumdum B-5 NW
7 Sumdum B-5 NE

ROAD CLASSIFICATION

Expressway	Local Connector
Secondary Hwy	Local Road
Ramp	4WD
Interstate Route	US Route
FS Primary Route	FS Passenger Route
	FS High Clearance Route
	State Route

Check with local Forest Service unit for current travel conditions and restrictions.

SUMDUM C-5 SW, AK 2021

