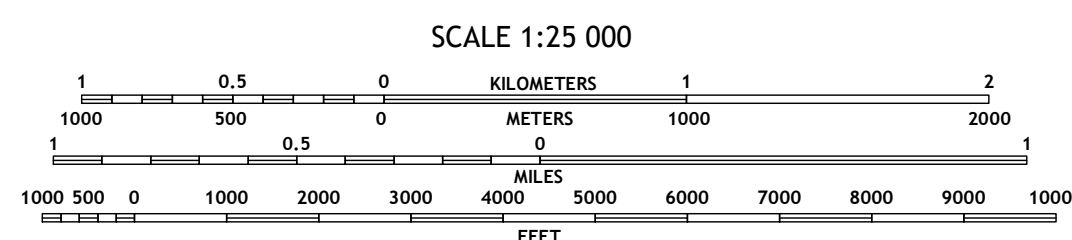



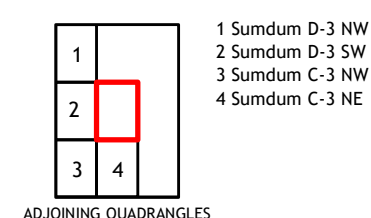
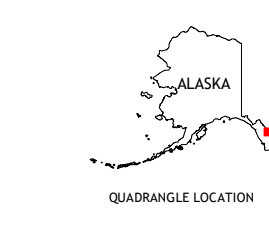
**Produced by the United States Geological Survey**  
North American Datum of 1983 (NAD83)  
World Geodetic System of 1984 (WGS84). Projection and  
1 000-meter grid: Universal Transverse Mercator, Zone 8V

This map is not a legal document. Boundaries may be generalized for this map scale. Private lands within government reservations may not be shown. Obtain permission before entering private lands.

Imagery.....SPOT, © July 2011 - May 2020  
Roads.....Alaska Dept. of Transportation, Not Available  
Roads within US Forest Service Lands.....FSTopo Data  
Names.....GNIS, 1981 - 2018  
Hydrography.....National Hydrography Dataset, 2012 - 2016  
Contours.....National Elevation Dataset, 2018  
Boundaries.....Multiple sources; see metadata file 2015 - 2021  
Public Land Survey System.....BLM, 2008  
Wetlands.....FWS National Wetlands Inventory Not Available



CONTOUR INTERVAL 80 FEET  
NORTH AMERICAN VERTICAL DATUM OF 1988  
This map was produced to conform with the  
National Geospatial Program US Topo Product Standard.



ROAD CLASSIFICATION			
Expressway	Local Connector	Interstate Route	State Route
Secondary Hwy	Local Road	Ramp	4WD
FS Primary Route	FS Passenger Route	FS High Clearance Route	

Check with local Forest Service unit for current travel conditions and restrictions.

**SUMDUM D-3 SE, AK, BC**  
2021

