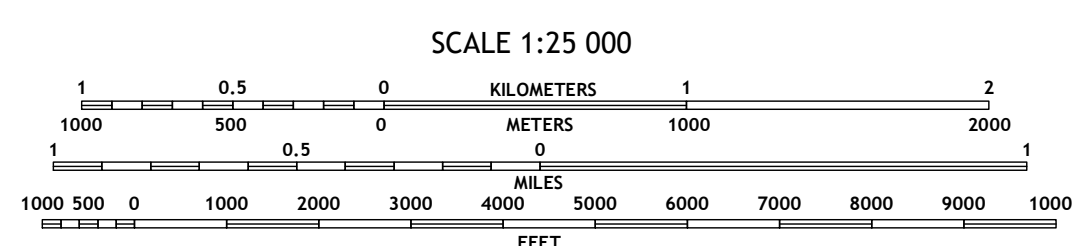

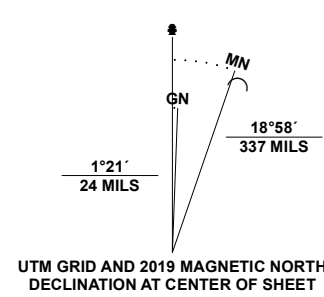


Produced by the United States Geological Survey  
North American Datum of 1983 (NAD83)  
World Geodetic System of 1984 (WGS84). Projection and  
1 000-meter grid: Universal Transverse Mercator, Zone 8V

This map is not a legal document. Boundaries may be  
generalized for this map scale. Private lands within government  
reservations may not be shown. Obtain permission before  
entering private lands.

Imagery.....SPOT, © June 2019 - August 2019  
Roads.....Alaska Dept. of Transportation, Not Available  
Roads within US Forest Service Lands.....FSTopo Data  
with limited Forest Service updates, Not Available  
Names.....GNIS, 2000  
Hydrography.....National Hydrography Dataset, 2002 - 2018  
Contours.....National Elevation Dataset, 2017 - 2017  
Boundaries.....Multiple sources: see metadata file 2017 - 2021  
Public Land Survey System.....BLM, 2008  
Wetlands.....FWS National Wetlands Inventory 1979 - 1986



1	2	3
4	5	6
7	8	

ADJOINING QUADRANGLES

- 1 Taku River A-5 SW
- 2 Taku River A-5 SE
- 3 Taku River A-4 SW
- 4 Sumdum D-5 NW
- 5 Sumdum D-4 NW
- 6 Sumdum D-5 SW
- 7 Sumdum D-5 SE
- 8 Sumdum D-4 SW

**ROAD CLASSIFICATION**

Expressway	Local Connector	State Route
Secondary Hwy	Local Road	
Ramp	4WD	
Interstate Route	US Route	FS High
FS Primary Route	FS Passenger Route	Clearance Route

Check with local Forest Service unit  
for current travel conditions and restrictions.

**SUMDUM D-5 NE, AK**  
2021

