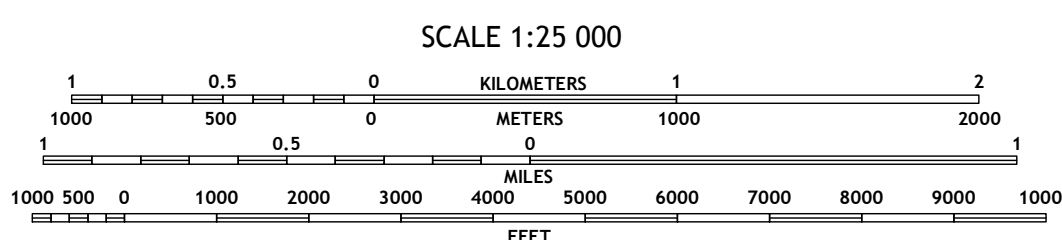

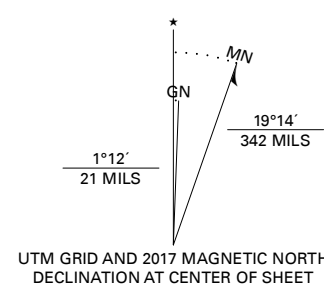


Produced by the United States Geological Survey
North American Datum of 1983 (NAD83)
World Geodetic System of 1984 (WGS84) Projection and
1 000-meter grid: Universal Transverse Mercator, Zone 8V

This map is not a legal document. Boundaries may be generalized for this map scale. Private lands within government reservations may not be shown. Obtain permission before entering private lands.

Imagery.....SPOT, © August 2007
Roads.....Alaska Dept. of Transportation, Not Available
Roads within US Forest Service Lands.....FSTopo Data
Names.....National Forest Service updates, Not Available
.....GNS, 1981 - 2017
Hydrography.....National Hydrography Dataset, 2016
Contours.....National Elevation Dataset, 2017
Boundaries.....Multiple sources; see metadata file 2015
Public Land Survey System.....BLM, 2008 - 2017
Wetlands.....FWS National Wetlands Inventory 1979 - 1986



CONTOUR INTERVAL 80 FEET
NORTH AMERICAN VERTICAL DATUM OF 1988

This map was produced to conform with the
National Geospatial Program US Topo Product Standard, 2011.
A metadata file associated with this product is draft version 0.6.17



| | | |
|---|---|---|
| 1 | 2 | 3 |
| 4 | 5 | 6 |
| 7 | 8 | |

ADJOINING QUADRANGLES

1 Sumdum D-6 NE
2 Sumdum D-5 NW
3 Sumdum D-5 NE
4 Sumdum D-6 SE
5 Sumdum D-5 SE
6 Sumdum C-6 NE
7 Sumdum C-5 NW
8 Sumdum C-5 NE

ROAD CLASSIFICATION

| | | |
|------------------|--------------------|-------------------------|
| Expressway | Local Connector | Local Road |
| Secondary Hwy | 4WD | State Route |
| Ramp | US Route | FS High |
| Interstate Route | FS Passenger Route | FS High Clearance Route |
| FS Primary Route | | |

Check with local Forest Service unit for current travel conditions and restrictions.

SUMDUM D-5 SW, AK
2017

