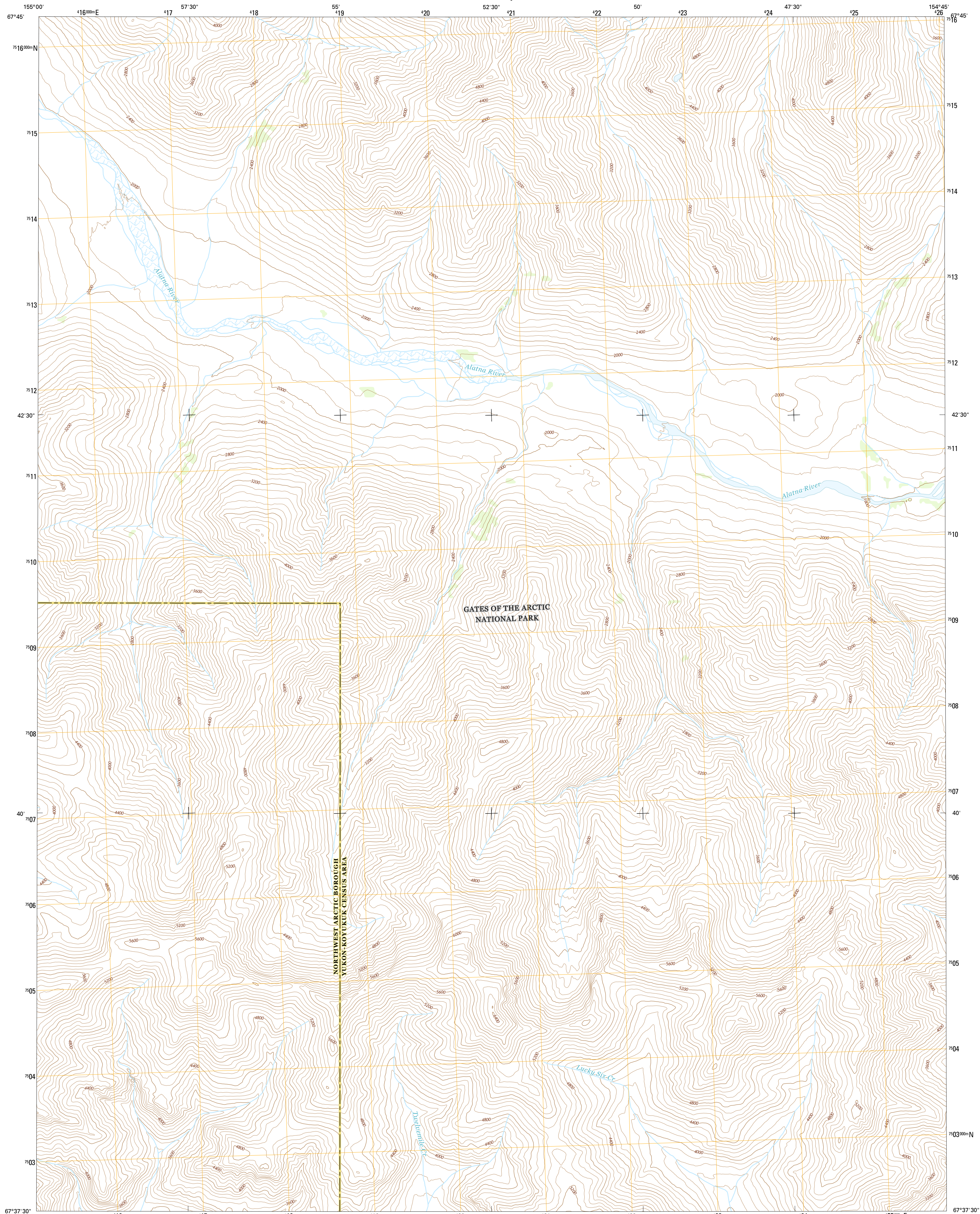




U.S. DEPARTMENT OF THE INTERIOR
U.S. GEOLOGICAL SURVEY



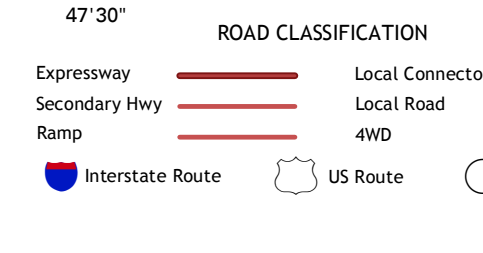
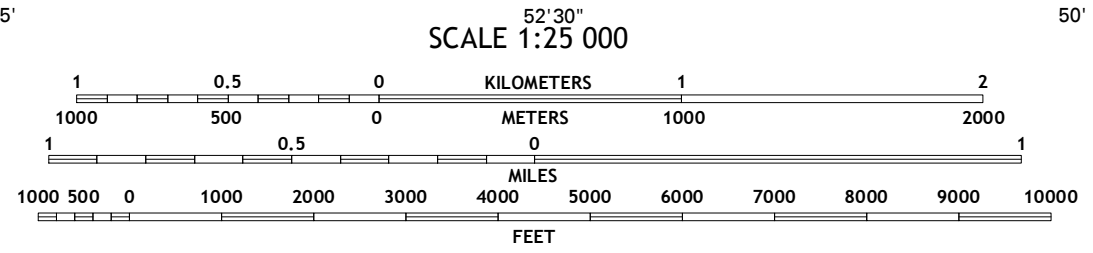
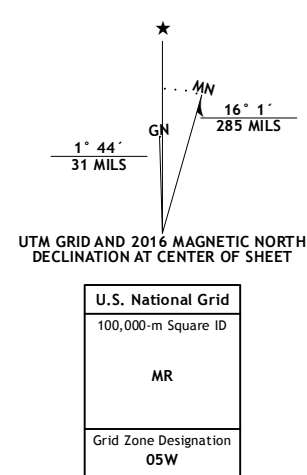
SURVEY PASS C-4 NW QUADRANGLE
ALASKA
7.5-MINUTE SERIES



Produced by the United States Geological Survey
North American Datum of 1983 (NAD83)
World Geodetic System of 1984 (WGS84). Projection and
1 000-meter grid: Universal Transverse Mercator, Zone 09W
10 000-foot tick: Alaska Coordinate System of 1983 (zones 4
and 6)

This map is not a legal document. Boundaries may be
generalized for this map scale. Private lands within government
reservations may not be shown. Obtain permission before
entering private lands.

Imagery.....SPOT-7, 2009 - 2015
Roads.....Alaska Dept. of Transportation, 2014
Names.....GNS, 2016
Hydrography.....National Hydrography Dataset, 2013
Contours.....National Elevation Dataset, 2015
Boundaries.....Multiple sources; see metadata file, 1950 - 2016
Public Land Survey System.....BLM, 2006 - 2008
Wetlands.....FWS National Wetlands Inventory 1977 - 2014



1	2	3	1 Survey Pass (D-5) SE
4	5	6	2 Survey Pass (D-4) SW
7	8	8	3 Survey Pass (D-4) SE
			4 Survey Pass (C-5) NE
			5 Survey Pass (C-4) NE
			6 Survey Pass (C-5) SE
			7 Survey Pass (C-4) SW
			8 Survey Pass (C-4) SE

ADJOINING QUADRANGLES

SURVEY PASS C-4 NW, AK
2016

