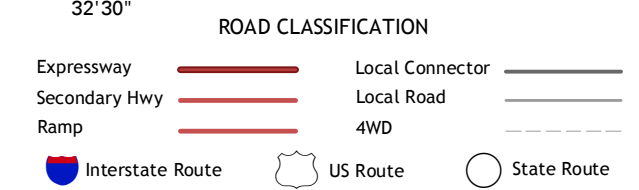
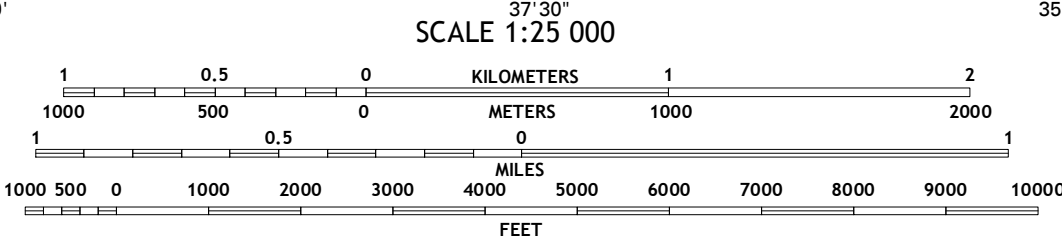
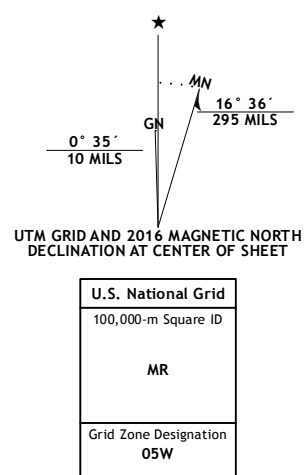


Produced by the United States Geological Survey
North American Datum of 1983 (NAD83)
World Geodetic System of 1984 (WGS84), Projection and 1000-meter grid: Universal Transverse Mercator, Zone 05W
10 000-foot ticks: Alaska Coordinate System of 1983 (zone 4)
This map is not a legal document. Boundaries may be generalized for this map scale. Private lands within government reservations may not be shown. Obtain permission before entering private lands.
Imagery.....SPOTC, 2009 - 2015
Roads.....Alaska Dept. of Transportation, 2014
Names.....GNIS, 2016
Hydrography.....National Hydrography Dataset, 2010
Contours.....National Elevation Dataset, 2015
Boundaries.....Multiple sources; see metadata file, 1950 - 2016
Public Land Survey System.....BLM, 2006 - 2008
Wetlands.....FWS National Wetlands Inventory 1977 - 2014



ADJOINING QUADRANGLES

1	2	3
4	5	6
7	8	9

1 KILIK River (A-2) SW and (A-2) SE
2 KILIK River (A-1) SW and (A-2) SE
3 KILIK River (A-1) SW and (A-1) SE
4 Survey Pass (D-2) NW
5 Survey Pass (D-1) NW
6 Survey Pass (D-2) SW
7 Survey Pass (D-2) SE
8 Survey Pass (D-1) SW

SURVEY PASS D-2 NE, AK 2016

