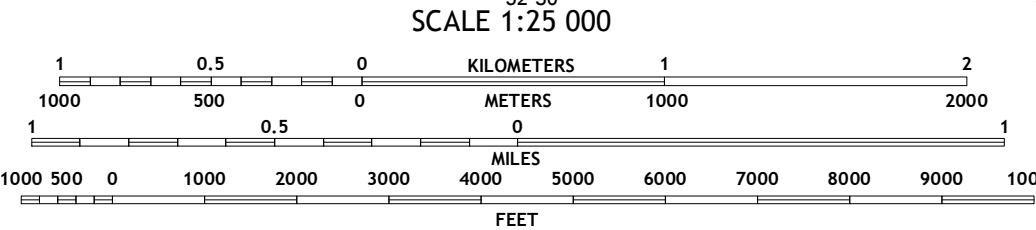


This map is not a legal document. Boundaries may be generalized for this map scale. Private lands within government reservations may not be shown. Obtain permission before entering private lands.



CONTOUR INTERVAL 40 FEET  
NORTH AMERICAN VERTICAL DATUM OF 1988

This map was produced to conform with the  
National Geospatial Program US Topo Product Standard, 2011.  
A metadata file associated with this product is draft version 0.6.18






|   |   |   |                                      |
|---|---|---|--------------------------------------|
| 1 | 2 | 3 | 1 Killik River (A-2) SW and (A-3) SE |
| 4 |   | 5 | 2 Killik River (A-2) SW and (A-2) SE |
| 6 | 7 | 8 | 3 Killik River (A-1) SW and (A-2) SE |

ADJOINING QUADRANGLES

|  |                        |
|--|------------------------|
|  | 8 Survey Pass (D-2) SE |
|--|------------------------|

**ROAD CLASSIFICATION**

|               |   |                 |   |
|---------------|---|-----------------|---|
| Expressway    |  | Local Connector |  |
| Secondary Hwy |  | Local Road      |  |
| Ramp          |  | 4WD             |  |

 Interstate Route     US Route     State Route

SURVEY PASS D-2 NW, AK  
2016

