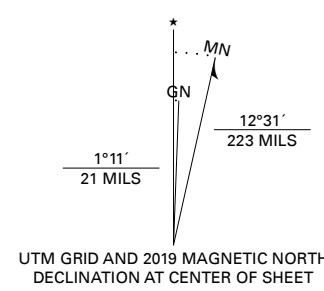


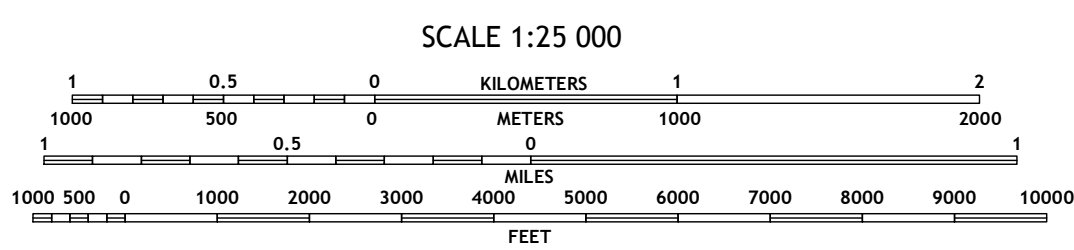

**Produced by the United States Geological Survey**

North American Datum of 1983 (NAD83)  
World Geodetic System of 1984 (WGS84). Projection and  
1 000-meter grid/Universal Transverse Mercator, Zone 4V  
This map is not a legal document. Boundaries may be  
generalized for this map scale. Private lands within government  
reservations may not be shown. Obtain permission before  
entering private lands.

Imagery.....SPOT, © August 2008  
Roads.....Alaska Dept. of Transportation, Not Available  
Names.....GNS, 1981 - 2009  
Hydrography.....National Hydrography Dataset, 1989 - 2018  
Contours.....National Elevation Dataset, 2019  
Boundaries.....Multiple sources; see metadata file 2017 - 2018  
Public Land Survey System.....BLM, 2008  
Wetlands.....FWS National Wetlands Inventory Not Available



UTM GRID AND 2019 MAGNETIC NORTH  
DECLINATION AT CENTER OF SHEET



SCALE 1:25 000

CONTOUR INTERVAL 40 FEET  
NORTH AMERICAN VERTICAL DATUM OF 1988

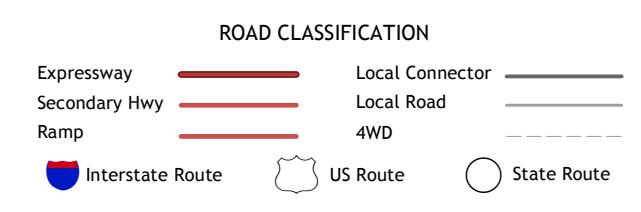
This map was produced to conform with the  
National Geospatial Program US Topo Product Standard, 2011.  
A metadata file associated with this product is draft version 0.6.17



QUADRANGLE LOCATION


1	2	3
4	5	6
7	8	

1 Sutwik Island D-6 SE  
2 Sutwik Island D-5 SW  
3 Sutwik Island D-5 SE  
4 Sutwik Island C-6 NE  
5 Sutwik Island C-5 NE  
6 Sutwik Island C-6 SE  
7 Sutwik Island C-5 SE  
8 Sutwik Island C-5 SE



**SUTWIK ISLAND C-5 NW, AK**

2019



NSN 7560-4-301-639-010-6  
NGA REF. NO. USGS X 2.5 K 3 4 1 6 8 2