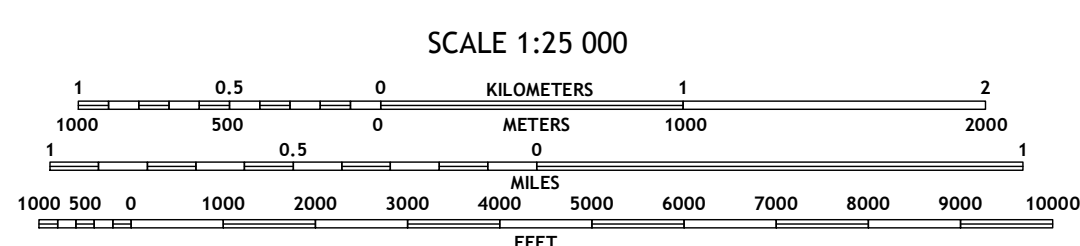
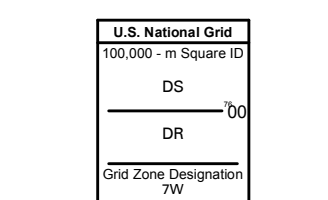
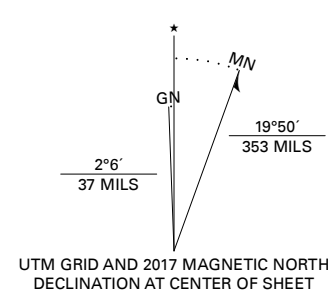


Produced by the United States Geological Survey

North American Datum of 1983 (NAD83)
World Geodetic System of 1984 (WGS84) Projection and
1 000-meter grid/Universal Transverse Mercator, Zone 7W
This map is not a legal document. Boundaries may be
generalized for this map scale. Private lands within government
reservations may not be shown. Obtain permission before
entering private lands.

Imagery.....SPOT, © June 2010
Roads.....Alaska Dept. of Transportation, Not Available
Names.....GNIS, Not Available
Hydrography.....National Hydrography Dataset, 2001 - 2015
Contours.....National Elevation Dataset, 2018
Boundaries.....Multiple sources; see metadata file 2015
Public Land Survey System.....BLM, 2008
Wetlands.....FWS National Wetlands Inventory Not Available



1	2	3
4	5	6
7	8	9

1 Table Mountain C-5 SE
2 Table Mountain C-4 SW
3 Table Mountain C-4 SE
4 Table Mountain B-5 NE
5 Table Mountain B-4 NE
6 Table Mountain B-5 SE
7 Table Mountain B-4 SW
8 Table Mountain B-4 SE

ROAD CLASSIFICATION		
Expressway	Local Connector	State Route
Secondary Hwy	Local Road	
Ramp	4WD	
	US Route	

TABLE MOUNTAIN B-4 NW, AK
2018

